


15-065-20801-00-00

STATE OF KANSAS
STATE CORPORATION COMMISSION
CONSERVATION DIVISION
P. O. BOX 17027
WICHITA, KANSAS 67217

FORM CP-4

WELL PLUGGING RECORD



Locate well correctly on above Section Plat

Graham County. Sec. 22 Twp. 9 Rge. 23 (E) W (W)
Location as "NE/CNW&SW" or footage from lines. C SW NW
Lease Owner Barnett Oil
Lease Name Riffel Well No. 1
Office Address VICKERS KSB&T Bldg. Suite 1625, 125 North Market
Character of Well (completed as Oil, Gas or Dry Hole) Dry Hole Wichita, KS
Date well completed 11-23 19 75
Application for plugging filed 11-23 19 75
Application for plugging approved 11-23 19 75
Plugging commenced 11-23 19 75
Plugging completed 11-23 19 75
Reason for abandonment of well or producing formation Dry Hole

If a producing well is abandoned, date of last production _____ 19 ____
Was permission obtained from the Conservation Division or its agents before plugging was commenced? yes

Name of Conservation Agent who supervised plugging of this well Dale Balthazor, Palco, KS
Producing formation _____ Depth to top _____ Bottom _____ Total Depth of Well 3,940 Feet
Show depth and thickness of all water, oil and gas formations.

OIL, GAS OR WATER RECORDS

CASING RECORD

FORMATION	CONTENT	FROM	TO	SIZE	PUT IN	PULLED OUT
Surface Pipe				8 5/8"	191'	

Describe in detail the manner in which the well was plugged, indicating where the mud fluid was placed and the method or methods used in introducing it into the hole. If cement or other plugs were used, state the character of same and depth placed, from _____ feet to _____ feet for each plug set.

1st plug was set @ 800' w/70 sacks cement
2nd plug was set @ 200' w/20 sacks cement
3rd plug was set @ 40' w/10 sacks cement


(If additional description is necessary, use BACK of this sheet)

Name of Plugging Contractor Dreiling Oil, Inc.
Address Rt. #1, Box 28 - Victoria, KS 67671

STATE OF KANSAS COUNTY OF ELLIS ss.
I, Joseph A. Hess, Sec. Treas. of Drlg. Contractors (Name of owner or owner or operator) of the above-described well, being first duly sworn on oath, says: That I have knowledge of the facts, statements, and matters herein contained and the log of the above-described well as filed and that the same are true and correct. So help me God.

(Signature) Joseph A. Hess
JOSEPH A. HESS, Hays, KS 67601
(Address)

Subscribed and sworn to before me this 1st day of December, 19 75
My commission expires 9-13-76



Cecilia Basgall
Cecilia Basgall
Notary Public.

RECEIVED
STATE CORPORATION COMMISSION
DEC 2 1975
12-2-75
CONSERVATION DIVISION
Wichita, Kansas

DREILING OIL, INC.

Victoria, Kansas 67671

15-065-20801-00-00

Barnett Oil, Inc.		WELL LOG		
411 First National Bank Building				
Company	Wichita, KS 67202	Sec. 22	Twp. 9	Rng. 23
Farm	Riffel No. 1	Location	C SW NW	
Total Depth	3,940'	County	Graham	
Comm.	11-17-75	Comp.	11-23-75	Elevation: 2363 K. B.
Contractor	Dreiling Oil, Inc. Rt. #1 - Box 28 Victoria, KS 67671		2360	D. F.
			2358	G. R.

Casing Record
191' - 8 5/8"

Cement Record
150 sacks cement


Production:
D & A

Figures Indicate Bottom of Formations


0'	95'	Sand - Gravel
95'	195'	Shale
195'	1515'	Shale
1515'	1720'	Sand
1720'	1976'	Shale
1976'	2012'	Anhydrite
2012'	2017'	Shale
2017'	3770'	Shale & Lime
3770'	3842'	Lime
3842'	3940'	Lime
3940'	T.D.	

STATE OF KANSAS)
COUNTY OF ELLIS)

I, Joseph A. Hess, Secretary Treasurer of Dreiling Oil, Inc., upon oath states that the above and foregoing is a true and correct copy from the Daily Drilling Report from the Riffel #1.


JOSEPH A. HESS

Subscribed and sworn to before me this 1st day of December, 1975.


Cecilia Basgall Notary Public

My commission expires: September 13, 1976.

