

15-065-20692-00-00

STATE OF KANSAS
STATE CORPORATION COMMISSION


Give All Information Completely
Make Required Affidavit
Mail or Deliver Report to:
Conservation Division
State Corporation Commission
212 North Market, Insurance Bldg.
Wichita, Kansas

WELL PLUGGING RECORD

Graham County, Sec. 1 Twp. 9S Rge. 24W (E) (W)

Location as "NE/CNWxSWx" or footage from lines NE NE NE
Lease Owner John O. Farmer, Inc.
Lease Name Riggs "B" #1 Well No. 1
Office Address Box 352, Russell, Kansas 67665
Character of Well (completed as Oil, Gas or Dry Hole) D & A
Date well completed August 4, 1974 19
Application for plugging filed 19
Application for plugging approved 19
Plugging commenced 19
Plugging completed August 6, 1974 19
Reason for abandonment of well or producing formation

NORTH



Locate well correctly on above
Section Plat

If a producing well is abandoned, date of last production 19
Was permission obtained from the Conservation Division or its agents before plugging was commenced? Yes

Name of Conservation Agent who supervised plugging of this well Leo Massey, Hays, Kansas
Producing formation Depth to top Bottom Total Depth of Well 3836 Feet
Show depth and thickness of all water, oil and gas formations.

OIL, GAS OR WATER RECORDS

CASING RECORD


FORMATION	CONTENT	FROM	TO	SIZE	PUT IN	PULLED OUT

Describe in detail the manner in which the well was plugged, indicating where the mud fluid was placed and the method or methods used in introducing it into the hole. If cement or other plugs were used, state the character of same and depth placed, from feet to feet for each plug set.

Plug #1 1300' 70 sacks cement
Plug #2 200' 20 sacks cement
Plug #3 40' 10 sacks cement

Completed 9:30 P.M., August 6, 1974

Leo Massey, State Plugger




(If additional description is necessary, use BACK of this sheet)

Name of Plugging Contractor John O. Farmer, Inc.
Address Box 352, Russell, Kansas 67665

STATE OF KANSAS, COUNTY OF RUSSELL, ss.
John O. Farmer (employee of owner) or (owner or operator) of the above-described well, being first duly sworn on oath, says: That I have knowledge of the facts, statements, and matters herein contained and the log of the above-described well as filed and that the same are true and correct. So help me God.

(Signature) John O. Farmer
JOHN O. FARMER, President
Box 352, Russell, Kansas 67665 (Address)



SUBSCRIBED AND SWORN to before me this 13th day of August, 1974
HELEN CARLSON Notary Public.

15-065-20692-00-00

DRILLERS LOG

RIGGS "B" #1

CASING RECORD:	OPERATOR:	John O. Farmer, Inc.	DESCRIPTION:
201' w/ 8-5/8" Cemented w/ 150 sx.	CONTRACTOR:	John O. Farmer, Inc.	NE NE NE Sec. 1-9S-24W Graham County, Kansas
TOTAL DEPTH:	COMMENCED:	August 1, 1974	
3836'	COMPLETED:	August 6, 1974	

FORMATION	FROM	TO	REMARKS
Shale & Sand	0	315	
Shale & Shells	315	1230	
Shale & Sand	1230	1600	
Sand	1600	1810	
Shale	1810	1890	
Red Bed	1890	2062	
Anhydrite	2062	2098	
Shale & Shells	2098	2510	
Shale & Lime	2510	3060	
Lime & Shale	3060	3215	
Shale & Lime	3215	3480	
Lime & Shale	3480	3725	
Lime	3725	3836	
Total Depth	3836		

RECEIVED
STATE CORPORATION COMMISSION
AUG 14 1974
08-14-1974
CONSERVATION DIVISION
Wichita, Kansas

I certify that this is a true and correct copy of the above log to the best of my knowledge.

JOHN O. FARMER, INC.

By John O. Farmer
John O. Farmer
President

Subscribed and sworn to before me this 13th day of August, 1974.

My Commission Expires
February 13, 1975

Helen Carlson
HELEN CARLSON - NOTARY PUBLIC