

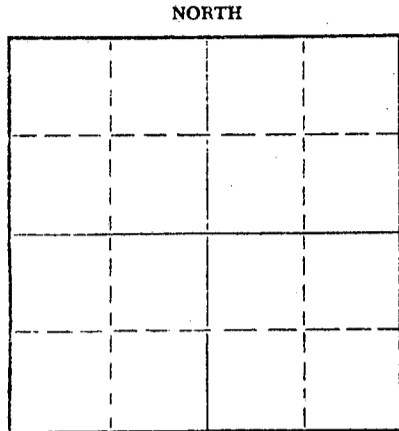
STATE OF KANSAS  
STATE CORPORATION COMMISSION

Form CP-4

15-065-20557-00-00

Give All Information Completely  
Make Required Affidavit  
Mail or Deliver Report to:  
Conservation Division  
State Corporation Commission  
212 No. Market  
Wichita, Kansas 67202

WELL PLUGGING RECORD



Locate well correctly on above Section Plat

Graham County, Sec. 2 Twp. 9S Rge. 24 ~~(E)~~ W (W)  
Location as "NE/CNW/SE/SW" or footage from lines 150' SW of SE SW NW  
Lease Owner Clinton Oil Company  
Lease Name Orval Keith Well No. 1-V  
Office Address 217 North Water, Wichita, Kansas  
Character of Well (completed as Oil, Gas or Dry Hole) Dry Hole  
Date well completed August 6 1972  
Application for plugging filed August 6 1972  
Application for plugging approved August 6 1972  
Plugging commenced August 6 1972  
Plugging completed August 6 1972  
Reason for abandonment of well or producing formation No Productible Zone

If a producing well is abandoned, date of last production \_\_\_\_\_ 19\_\_\_\_  
Was permission obtained from the Conservation Division or its agents before plugging was commenced? YES

Name of Conservation Agent who supervised plugging of this well W. L. Nichols  
Producing formation \_\_\_\_\_ Depth to top \_\_\_\_\_ Bottom \_\_\_\_\_ Total Depth of Well 4000 Feet  
Show depth and thickness of all water, oil and gas formations.


OIL, GAS OR WATER RECORDS

CASING RECORD

FORMATION	CONTENT	FROM	TO	SIZE	PUT IN	PULLED OUT
				10 3/4	210	- 0 -

Describe in detail the manner in which the well was plugged, indicating where the mud fluid was placed and the method or methods used in introducing it into the hole. If cement or other plugs were used, state the character of same and depth placed, from \_\_\_\_\_ feet to \_\_\_\_\_ feet for each plug set.

Gunned up pits forming heavy mud. Filled hole with heavy mud, spotted 140 sacks cement at 1150'. Filled hole with heavy mud, spotted 40 sacks cement at 245 feet. Filled hole with heavy mud, pushed wooden plug to 40 feet and capped with 15 sacks cement to base of well cellar. Job complete at 1:45 P.M. 8-6-72.



(If additional description is necessary, use BACK of this sheet)  
Name of Plugging Contractor Garvey Drilling Company  
Address Box 1164, Great Bend, Kansas 67530


STATE OF Kansas, COUNTY OF Barton, ss.

John Chlumsky (employee of owner) ~~operator~~ of the above-described well, being first duly sworn on oath, says: That I have knowledge of the facts, statements, and matters herein contained and the log of the above-described well as filed and that the same are true and correct. So help me God.

(Signature) John Chlumsky  
Box 1164, Great Bend, Kansas 67530  
(Address)

SUBSCRIBED AND SWORN to before me this 23rd day of August, 1972

My commission expires July 8, 1974



James A. Thomas  
Notary Public.

WELL LOG

15-065-20557-00-00

COMPANY Clinton Oil Company

SEC. 2 T. 9S R. 24W

FARM Orval Keith NO. 1-V


LOC. SE SW NW

TOTAL DEPTH 4000'

COUNTY Graham Co., Kansas

COMM. 7-28-72 COMP. 8-6-72

CONTRACTOR Garvey Drilling Company



CASING 10 3/4" @ 210' w/150 sacks

ELEVATION

PRODUCTION D & A

FIGURES INDICATE BOTTOM OF FORMATIONS

- 100' Clay
- 210' Clay & Shale
- 2065' Shale & Sand
- 2097' Anhydrite
- 2703' Shale
- 3750' Shale & Lime
- 3780' Lime
- 3814' Shale & Lime
- 4000' Lime

RECEIVED  
 STATE CORPORATION COMMISSION  
 AUG 30 1972  
 CONSERVATION DIVISION  
 Wichita, Kansas

State of Kansas }  
 County of Barton } ss

I, Eunice I. McEachern of Garvey Drilling Company

upon oath state the above and foregoing is a true and correct copy of the log of the Orval Keith No. 1-V well.

Eunice I. McEachern

Subscribed and sworn to before me this \_\_\_\_\_ day of \_\_\_\_\_ 1972

My Commission Expires: July 8, 1974



Eunice I. McEachern  
 NOTARY PUBLIC