

STATE OF KANSAS  
 STATE CORPORATION COMMISSION  
 130 S. Market, Room 2078  
 Wichita, KS 67202

WELL PLUGGING RECORD  
 K.A.R.-82-3-117

API NUMBER 15-065-21,057  
 LEASE NAME HARVEY 00-0P  
 WELL NUMBER 1

TYPE OR PRINT  
 NOTICE: Fill out completely and return  
 to Cons. Div. office within 30 days.

\_\_\_ Ft. from S/N Line of Section (circle one)  
 \_\_\_ Ft. from E/W Line of Section (circle one)

LEASE OPERATOR H&H INVESTMENT  
 ADDRESS 3705 J.P. DRIVE  
 CITY, STATE, ZIP HAYS KANSAS  
 PHONE#(913) 6257202 OPERATORS LICENSE NO. 31668  
 Character of Well OIL  
 (Oil, Gas, D&A, SWD, Input, Water Supply Well)

SPOT LOCATION NW - SW - NE  
 SEC. 2 TWP. 9 S. RGE 24 (E or W)  
 COUNTY GRAHAM  
 Date Well Completed 1987  
 Date Plugging Commenced 4-1-97  
 Date Plugging Completed 4-1-97

The plugging proposal was approved on 4-1-97 (date)  
 by CARL GOODROW (KCC District Agent's Name)

Is ACO-1 filed? NA If not, is well log attached? NA

Producing Formation(s) LKC Depth to Top 3741 Bottom 3918 T.D. 3965

Show depth and thickness of all water, oil and gas formations.

OIL, GAS OR WATER RECORDS

CASING RECORD

FORMATION	CONTENT	FROM	TO	SIZE	PUT IN	PULL OUT
				8 3/8	258	NONE
				4 1/2	3980	NONE

Described in detail the manner in which the well was plugged, indicating where the mud fluid was placed and the method or methods used in introducing it into the hole. If cement or other plugs were used, state the character of same and depth placed, from \_\_\_ feet to \_\_\_ feet each set.

MIX & PUMP DOWN 4 1/2" of 10 SX. CEMENT FOLLOWED BY 16 SX GEL.  
FOLLOWED BY 100 SX CEMENT

(If additional description is necessary, use BACK of this form.)

Name of Plugging Contractor ALLIED CON. CO.

License No. \_\_\_\_\_

Address HAYS KANSAS

NAME OF PARTY RESPONSIBLE FOR PLUGGING FEES: H&H INVESTMENT

STATE OF KANSAS COUNTY OF GRAHAM, ss.

Ron Cummings (Employee of Operator or (Operator) of above-described well, being first

duly sworn on oath, says: That I have knowledge of the facts, statements, and matters herein contained and the log of the above-described well as filed that the same are true and correct, so help me God.

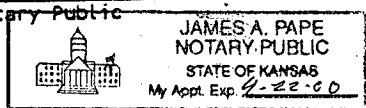
(Signature) Ron Cummings

(Address) 3705 J.P. Drive Hays, KS 67601

SUBSCRIBED AND SWORN TO before me this 7 day of April, 19 97

Daniel Row  
 Notary Public

My Commission Expires: 4-22-2000



RECEIVED  
 KANSAS CORP COMM  
 1997 APR 19 10:58

15-065-21057-00-01

EMPHASIS OIL OPERATIONS

P. O. BOX 506  
RUSSELL, KS 67665

DRILLERS LOG

OPERATOR: Venture Resources  
1130 Denver Club Bldg., 518 SW  
Denver, Colorado 80202

CONTRACTOR: Emphasis Oil Operations  
Box 506  
Russell, KS 67665

LEASE: Harvey "OWWO" WELL #1

LOCATION: NW SW NE  
Section 2-9S-24W  
Graham County, Kansas

ROTARY TOTAL DEPTH: 3980'

ELEVATION: --

COMMENCED: 9/10/87

COMPLETED: 9/16/87

CASING: 8-5/8" - Previously Set  
4-1/2" @ 1' off bottom w/175 sks cement

STATUS: "OWWO"


DEPTHS & FORMATIONS

(All measurements from K.B.)

Cement	40'	Cement	1277'
Washing Down	310'	Sand & Shale	2060'
Cement	370'	Anhydrite	2107'
Washing Down	980'	Shale & Lime (R.T.D.)	3980'

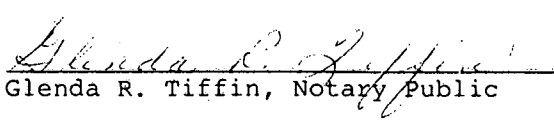
STATE OF KANSAS )  
                          ) ss  
COUNTY OF RUSSELL)

Kyle B. Branum, of Emphasis Oil Operations, states that the above and foregoing is a true and correct log of the above captioned well, to the best of his knowledge.

  
\_\_\_\_\_  
Kyle B. Branum

Subscribed and sworn to before me on October 1, 1987.

My commission expires: February 6, 1988.

  
\_\_\_\_\_  
Glenda R. Tiffin, Notary Public

