

STATE OF KANSAS
STATE CORPORATION COMMISSION
240 Colorado Derby Building
Wichita, Kansas 67202

WELL PLUGGING RECORD
K.A.R.-82-3-117

API NUMBER 15-065-22,482-00-00

LEASE NAME Keith #2

WELL NUMBER 2

4950 Ft. from S Section Line

2970 Ft. from E Section Line

SEC. 2 TWP. 9S RGE. 24 (E/W or W)

COUNTY Graham

Date Well Completed 8/24/88

Plugging Commenced 8/24/88

Plugging Completed 8/24/88

TYPE OR PRINT
NOTICE: Fill out completely
and return to Cons. Div.
office within 30 days.

LEASE OPERATOR Venture Resources

ADDRESS 518 17th St., 1130 Denver Club Bldg., Denver, CO
80202

PHONE# (303)-573-6634 OPERATORS LICENSE NO. 3252

Character of Well D&A

(Oil, Gas, D&A, SWD, Input, Water Supply Well)

The plugging proposal was approved on 8-24-88 (date)

by Bruce Basey (KCC District Agent's Name).

Is ACO-1 filed? No If not, is well log attached? Yes

Producing Formation _____ Depth to Top _____ Bottom _____ T.D. 3964'

Show depth and thickness of all water, oil and gas formations.

OIL, GAS OR WATER RECORDS

CASING RECORD

Formation	Content	From	To	Size	Put in	Pulled out
				8-5/8"	256'	-0-

Describe in detail the manner in which the well was plugged, indicating where the mud fluid was placed and the method or methods used in introducing it into the hole. If cement or other plugs were used, state the character of same and depth placed, from feet to feet each set.
Mud laden fluid 3964'-2070' 10 sks cement @ 40'
25 sks cement @ 2070' 15 sks in rathole
100 sks cement @ 1190'
40 sks cement @ 300'

(If additional description is necessary, use BACK of this form.)

Name of Plugging Contractor Emphasis

Address P. O. Box 506, Russell, Kansas 67665-0506

STATE OF KANSAS COUNTY OF RUSSELL

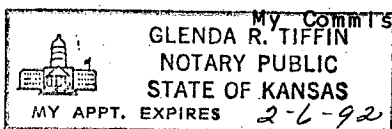
Kyle B. Branum (Employee of Operator) of above-described well, being first duly sworn on oath, says: That I have knowledge of the facts, statements, and matters herein contained and the log of the above-described well as filed that the same are true and correct, so help me God.

(Signature) [Signature]
Kyle B. Branum
(Address) P. O. Box 506, Russell, KS 67665-0506

SUBSCRIBED AND SWORN TO before me this 26th day of August, 19 88

Glenda R. Tiffin
Glenda R. Tiffin, Notary Public

My Commission Expires: Feb. 6, 1992



RECEIVED
STATE CORPORATION COMMISSION
08-29-1988
AUG 29 1988
750

15-065-22482-00-00

EMPHASIS OIL OPERATIONS

P. O. BOX 506
RUSSELL, KS 67665

DRILLERS LOG

OPERATOR: Venture Resources
518 17th St., 1130 Denver Club Bldg.
Denver, Colorado 80202

CONTRACTOR: Emphasis Oil Operations
Box 506
Russell, KS 67665

LEASE: Keith

WELL #2

LOCATION: NE NE NW
Section 2-9S-24W
Graham County, Kansas

LOGGERS TOTAL DEPTH: 3963'

ROTARY TOTAL DEPTH: 3964'

COMMENCED: 8/17/88

CASING: 8-5/8" @ 256' w/170 sks cement

ELEVATION: 2370' K.B.

COMPLETED: 8/24/88

STATUS: Dry Hole

DEPTHS & FORMATIONS

(All measurements from K.B.)

Top Soil, Sand & Clay	120'	Red Bed	2037'
Shale	685'	Anhydrite	2073'
Dakota Sand	760'	Shale	2830'
Red Bed	1620'	Shale & Lime Stks.	3400'
Cedar Hills Sand	1791'	Lime & Shale (R.T.D.)	3964'


RECEIVED
STATE CORPORATION COMMISSION

AUG 29 1988

CONSERVATION DIVISION
Topeka, Kansas

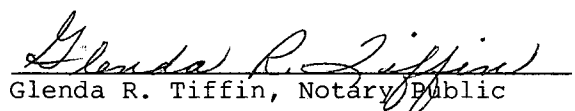
STATE OF KANSAS)
) ss
COUNTY OF RUSSELL)

Kyle B. Branum, of Emphasis Oil Operations, states that the above and foregoing is a true and correct log of the above captioned well, to the best of his knowledge.


Kyle B. Branum

Subscribed and sworn to before me on August 26, 1988 .

My commission expires: February 6, 1992


Glenda R. Tiffin, Notary Public

