

STATE OF KANSAS  
STATE CORPORATION COMMISSION


15-065-02151-00-00

WELL PLUGGING RECORD

Give All Information Completely  
Make Required Affidavit  
Mail or Deliver Report to:  
Conservation Division  
State Corporation Commission  
800 Bittling Building  
Wichita, Kansas

Graham County. Sec. 3 Twp. 9S Rge. 24 (W)

NORTH



Locate well correctly on above  
Section Plat

Location as "NE/CNW/SW" or footage from lines NE SW NW  
Lease Owner Herndon Drilling Company  
Lease Name Lovelady Well No. 2  
Office Address Drawer 489, Tulsa, Oklahoma  
Character of Well (completed as Oil, Gas or Dry Hole) Dry Hole  
Date well completed 7-10-57 19  
Application for plugging filed 7-10-57 19  
Application for plugging approved 7-10-57 19  
Plugging commenced 7-10-57 19  
Plugging completed 7-10-57 19  
Reason for abandonment of well or producing formation \_\_\_\_\_

If a producing well is abandoned, date of last production \_\_\_\_\_ 19  
Was permission obtained from the Conservation Division or its agents before plugging was commenced? Yes

Name of Conservation Agent who supervised plugging of this well Eldon Petty, Hays, Kansas  
Producing formation \_\_\_\_\_ Depth to top \_\_\_\_\_ Bottom \_\_\_\_\_ Total Depth of Well 4030 Feet  
Show depth and thickness of all water, oil and gas formations.


OIL, GAS OR WATER RECORDS

CASING RECORD

FORMATION	CONTENT	FROM	TO	SIZE	PUT IN	PULLED OUT

Describe in detail the manner in which the well was plugged, indicating where the mud fluid was placed and the method or methods used in introducing it into the hole. If cement or other plugs were used, state the character of same and depth placed, from 240 feet to 40 feet for each plug set.

Hole was filled to 240' with heavy drilling mud - hole bridged with Hulls and plug set w/20 sacks cement mixed and poured through drill pipe. Hole was filled to 40' with heavy mud and plug set at 40' w/10 Sx. cement mixed and poured in the hole. Filled to bottom of cellar.



(If additional description is necessary, use BACK of this sheet)

Name of Plugging Contractor Herndon Drilling Company  
Address Drawer 489, Tulsa, Oklahoma


STATE OF OKLAHOMA, COUNTY OF TULSA, ss.  
Tom Elliott (employee of owner) or (owner or operator) of the above-described well, being first duly sworn on oath, says: That I have knowledge of the facts, statements, and matters herein contained and the log of the above-described well as filed and that the same are true and correct. So help me God.

(Signature) Tom Elliott  
Drawer 489, Tulsa, Oklahoma  
(Address)

SUBSCRIBED AND SWORN to before me this 18th day of July, 19 57

Judy Kiefer  
Notary Public.

My commission expires 1-27-60



PLUGGING  
FILE SEC 3 T 9 R24W  
BOOK PAGE 27 LINE 17

15-065-02151-00-00

WELL LOG ON LOVELADY #2

Spudding date: 7/2/57  
Date casing set: 7/2/57  
Date rotary completed: 7/10/57  
Date cable completed:

Location:

NE SW NW, Section 3-9S-24W, Graham Co., Kansas

<u>FROM</u>	<u>TO</u>	<u>FORMATION</u>	<u>REMARKS</u>	
0	246	Surface Hole	Ran 8 Jts. 8-5/8" 24# J-55 Casing, set at 246' and cemented w/175 Sx. Cement w/2% C.C.	
246	1600	Shale & Shells		
1600	1920	Shale & Sand		
1920	1935	Shale		
1935	2260	Lime & Shale		
2260	2610	Shale & Shells		
2610	3060	Shale		
3060	3295	Shale & Lime		
3295	3765	Lime		
3765	3825	Shale & Lime		
3825	4030	Lime		
4030		Total Depth		Plugged hole 7-10-57.

STAMP: JUL 20 1957 CONSERVATION DIVISION WICHITA, KANSAS

Subscribed and sworn to before me this 16th day of July, 19 57

I certify the above and foregoing to be a true and exact copy of the original driller's log on the Lovelady #2.

HERNDON DRILLING COMPANY

Notary Public  
My commission expires: 1-27-60

By: C. J. Moore  
Title: Assistant Secretary

PLUGGING  
FILE SEC 3 T. 9 S. 24 W  
BOOK PAGE 27 LINE 17