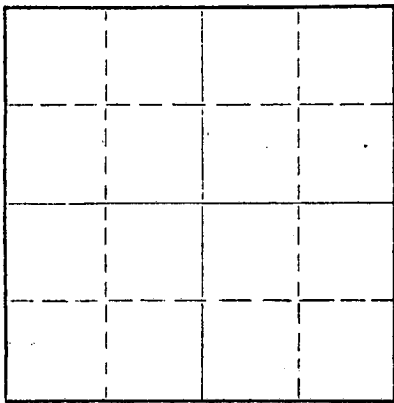


Give All Information Completely
Make Required Affidavit
Mail or Deliver Report to:
Conservation Division
State Corporation Commission
212 No. Market
Wichita, Kansas

WELL PLUGGING RECORD

NORTH



Locate well correctly on above Section Plat

Graham County, Sec. 7 Twp. 9S Rge. 24 (~~XXXX~~)(W)

Location as "NE/CNWxSWx" or footage from lines SE NW NE
Lease Owner Empire Drilling Company
Lease Name Minium "B" Well No. 1
Office Address 650 4th Natl. Bank Bldg., Wichita, Kansas 67202
Character of Well (completed as Oil, Gas or Dry Hole) Dry Hole
Date well completed June 19 1966
Application for plugging filed June 19 1966
Application for plugging approved June 19 1966
Plugging commenced June 19 1966
Plugging completed June 19 1966
Reason for abandonment of well or producing formation Dry Hole

If a producing well is abandoned, date of last production _____ 19____
Was permission obtained from the Conservation Division or its agents before plugging was commenced? yes

Name of Conservation Agent who supervised plugging of this well W. L. Nichols, Morland, Kansas
Producing formation _____ Depth to top _____ Bottom _____ Total Depth of Well 4036 Feet
Show depth and thickness of all water, oil and gas formations.

OIL, GAS OR WATER RECORDS

CASING RECORD

FORMATION	CONTENT	FROM	TO	SIZE	PUT IN	PULLED OUT
Surface -	Sand - Shale					
	Shells	0	150	8 5/8"	129'	-0-

Describe in detail the manner in which the well was plugged, indicating where the mud fluid was placed and the method or methods used in introducing it into the hole. If cement or other plugs were used, state the character of same and depth placed, from _____ feet to _____ feet for each plug set.

Plug set at 540' with 20 sacks cement.
Plug set at 150' with 20 sacks cement & 1 hull
Plug set at 40' with 10 sacks cement & 1 hull

RECEIVED
STATE CORPORATION COMMISSION
JUL 5 1966

CONSERVATION DIVISION
Wichita, Kansas
7-5-66


(If additional description is necessary, use BACK of this sheet)

Name of Plugging Contractor Empire Drilling Company
Address 650 4th Natl. Bank Bldg., Wichita, Kansas 67202

STATE OF KANSAS, COUNTY OF SEDGWICK, ss.
Dan J. Kornfeld (owner or operator) of the above-described

well, being first duly sworn on oath, says: That I have knowledge of the facts, statements, and matters herein contained and the log of the above-described well as filed and that the same are true and correct. So help me God.

(Signature) Dan J. Kornfeld
650 4th Natl. Bank Bldg., Wichita, Kansas 67202
(Address)



SUBSCRIBED AND SWORN to before me this 24th day of June, 1966

My commission expires September 14, 1968

Sandra Kay Peer
Sandra Kay Peer, Notary Public.

LOG

15-065-30357-00-00

COMPANY: Empire Drilling Company
CONTRACTOR: Empire Drilling Company
FARM: Minium "B" #1
LOCATION: SE NW NE Section 7-9S-24W, Graham County, Kansas

COMMENCED: June 12, 1966 ELEVATION: 2491 KB
COMPLETED: June 19, 1966 POTENTIAL: D & A

0	to	150	Surface - Sand - Shale - Shells
150	to	770	Shale
770	to	1380	Shale & Shells
1380	to	1510	Sand - Shale - Pyrite
1510	to	1756	Shale & Sand
1756	to	1942	Sand
1942	to	1970	Shale
1970	to	2185	Redbed
2185	to	2220	Anhydrite
2220	to	2410	Shale & Shells
2410	to	3805	Shale & Lime
3805	to	3880	Lime & Chert
3880	to	4036	Lime
4036			Rotary Total Depth

SET: 129' of 8 5/8" with 60 sacks cement.


SAMPLE LOG TOPS:

Heebner	3794	-1303
Toronto	3816	-1325
Lansing	3833	-1342
Zone 2	3865	-1374
Zone 2A	3879	-1388
Zone 3 & 4	3910	-1419
Zone 5	3926	-1435
Muncie Creek	3951	-1460
Zone 6	3970	-1479
Zone 6A	3989	-1498
Zone 7	4008	-1517
Zone 8	4031	-1540
Total Depth	4036	-1545


RECEIVED
STATE CORPORATION COMMISSION
JUL 5 1966
CONSERVATION DIVISION

CERTIFICATION

I, Dan J. Kornfeld, do hereby certify that the above and foregoing is a true and correct copy of the log on the Minium "B" #1, SE NW NE Section 7-9S-24W, Graham County, Kansas, as reflected by the files of Empire Drilling Company.


Dan J. Kornfeld

Subscribed and sworn to before me, a Notary Public, within and for Sedgwick County, Kansas, this 24th day of June, 1966.


Sandra Kay Peer, Notary Public

My commission expires September 14, 1968.

