


15-065-20794-00-00

FORM CP-4

STATE OF KANSAS
STATE CORPORATION COMMISSION
CONSERVATION DIVISION
P. O. BOX 17027
WICHITA, KANSAS 67217

WELL PLUGGING RECORD



Locate well correctly on above Section Plot

Graham County. Sec. 8 Twp. 9 Rge. 24 (E) W (W)
Location as "NE/CNW/SW" or footage from lines NW SW NE
Lease Owner Barnett Oil, Inc.
Lease Name Keith Well No. 1
Office Address 411 First National Bk. Bldg. Wichita, KS 67202
Character of Well (completed as Oil, Gas or Dry Hole) Dry Hole
Date well completed 11-8 1975
Application for plugging filed 11-8 1975
Application for plugging approved 11-8 1975
Plugging commenced 11-8 1975
Plugging completed 11-8 1975
Reason for abandonment of well or producing formation Dry Hole

If a producing well is abandoned, date of last production 19
Was permission obtained from the Conservation Division or its agents before plugging was commenced? yes

Name of Conservation Agent who supervised plugging of this well Dale Balthazor, Palco, KS
Producing formation _____ Depth to top _____ Bottom _____ Total Depth of Well 4,030 Feet
Show depth and thickness of all water, oil and gas formations.

OIL, GAS OR WATER RECORDS

CASING RECORD

FORMATION	CONTENT	FROM	TO	SIZE	PUT IN	PULLED OUT
<u>Surface Pipe</u>				<u>8 5/8"</u>	<u>187'</u>	

Describe in detail the manner in which the well was plugged, indicating where the mud fluid was placed and the method or methods used in introducing it into the hole. If cement or other plugs were used, state the character of same and depth placed, from _____ feet to _____ feet for each plug set.

1st plug was set @ 900' w/70 sacks cement
2nd plug was set @ 180' w/20 sacks cement
3rd plug was set @ 40' w/10 sacks cement

(If additional description is necessary, use BACK of this sheet)

Name of Plugging Contractor Dreiling Oil, Inc.
Address Rt. #1 Box 28, Victoria, KS 67671

STATE OF KANSAS COUNTY OF ELLIS ss.

I, Joseph A. Hess, Sec. -Treas. of Drlg. Company of owner or (owner or operator) of the above-described well, being first duly sworn on oath, says: That I have knowledge of the facts, statements, and matters herein contained and the log of the above-described well as filed and that the same are true and correct. So help me God.

(Signature) Joseph A. Hess

JOSEPH A. HESS, HAYS, KS 67601
(Address)

Subscribed and Sworn to before me this 17th day of November, 1975

Cecilia Basgall
Cecilia Basgall Notary Public.

My commission expires 9-13-76



RECEIVED
STATE CORPORATION COMMISSION

NOV 20 1975
11-20-1975
CONSERVATION DIVISION
Wichita, Kansas

DREILING OIL, INC.

Victoria, Kansas 67671

15-065-20794-00-00

WELL LOG

Company	Barnett Oil, Inc. 411 First National Bk. Bldg. Wichita, KS 67202	Sec. 8	Twp. 9	Rng. 24
Farm	Keith No. 1	Location	NW SW NE	
Total Depth	4,030'	County	Graham	
Comm.	10-30-75	Comp.	11-8-75	Elevation: 2442 K. B.
Contractor	Dreiling Oil, Inc. Rt. #1 - Box 28 Victoria, KS 67671		2439	D. F.
			2437	G. R.
		Casing Record	Cement Record	Production:
	187' - 8 5/8"		150 sacks cement	D & A

Figures Indicate Bottom of Formations

0'	70'	Top Soil-Gravel
70'	90'	Shale
90'	1132'	Shale
1132'	1750'	Sand streaks and shale
1570'	1685'	Shale
1685'	1880'	Sand
1880'	2125'	Shale
2125'	2165'	Anhydrite
2165'	2555'	Shale
2555'	3730'	Shale & Lime
3730'	4030'	Lime
4030'	T.D.	

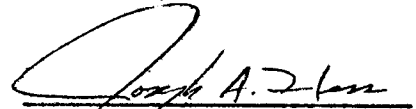
RECEIVED
STATE CORPORATION COMMISSION

NOV 20 1975

STATE OF KANSAS)
) ss
COUNTY OF ELLIS)


CONSERVATION DIVISION
Wichita, Kansas

I, Joseph A. Hess, Secretary Treasurer, of Dreiling Oil, Inc., upon oath states that the above and foregoing is a true and correct copy from the Daily Drilling Report from the Keith #1.


JOSEPH A. HESS

Subscribed and sworn to before me this 17th day of November, 1975.


Cecilia Basgall
Notary Public



My commission expires: September 13, 1976.