


15-065-00699-00-00

WELL PLUGGING RECORD

Give All Information Completely
Make Required Affidavit
Mail or Deliver Report to:
Conservation Division
State Corporation Commission
800 Bittig Building
Wichita, Kansas

GRAHAM County. Sec. 12 Twp. 9 Rge. 24 (E) W (W)
Location as "NE/CNW'SW'" or footage from lines NE NE SE
Lease Owner HARRY GORE
Lease Name HILDEBRAND Well No. 1
Office Address 400 BROWN BUILDING, WICHITA 2, KANSAS
Character of Well (completed as Oil, Gas or Dry Hole) DRY HOLE
Date well completed DECEMBER 1 19 55
Application for plugging filed DECEMBER 1 19 55
Application for plugging approved DECEMBER 1 19 55
Plugging commenced DECEMBER 1 19 55
Plugging completed DECEMBER 1 19 55
Reason for abandonment of well or producing formation DRY HOLE



Locate well correctly on above Section Plat

If a producing well is abandoned, date of last production 19
Was permission obtained from the Conservation Division or its agents before plugging was commenced? YES

Name of Conservation Agent who supervised plugging of this well ELDON PETTY
Producing formation Depth to top Bottom Total Depth of Well 4200 Feet
Show depth and thickness of all water, oil and gas formations.

OIL, GAS OR WATER RECORDS

CASING RECORD

FORMATION	CONTENT	FROM	TO	SIZE	PUT IN	PULLED OUT
SURFACE		0	196	8 5/8"	196	0

Describe in detail the manner in which the well was plugged, indicating where the mud fluid was placed and the method or methods used in introducing it into the hole. If cement or other plugs were used, state the character of same and depth placed, from feet to feet for each plug set.

BOTTOM PLUG AT 170' WITH 1/2 SACK HULLS AND 15 SACKS OF CEMENT.
TOP PLUG AT 40' WITH 1/2 SACK HULLS AND 10 SACKS OF CEMENT.

(If additional description is necessary, use BACK of this sheet)

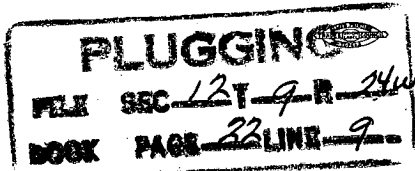

Name of Plugging Contractor EMPIRE DRILLING COMPANY
Address 407 BROWN BUILDING, WICHITA 2, KANSAS

STATE OF KANSAS, COUNTY OF SEDGWICK, ss.
I, DAN J. KORNFELD (employee of owner) of the above-described well, being first duly sworn on oath, says: That I have knowledge of the facts, statements, and matters herein contained and the log of the above-described well as filed and that the same are true and correct. So help me God.

(Signature) DAN J. KORNFELD
407 BROWN BUILDING, WICHITA 2, KANSAS
(Address)

SUBSCRIBED AND SWORN TO before me this 6TH day of DECEMBER, 19 55

G. S. VALENTINE, JR. Notary Public.



REC 12 9 24 W
2-10-1955
CONSERVATION DIVISION
Wichita, Kansas

15-065-00699-00-00

LOG

COMPANY: HARRY GORE
CONTRACTOR: EMPIRE DRILLING COMPANY
FARM: HILDEBRAND NO. 1
LOCATION: NE NE SE, SEC. 12-9-24
GRAHAM COUNTY, KANSAS
COMMENCED: 11-21-55
COMPLETED: 12-1-55

0	TO	196	SURFACE
196	TO	1720	SHALE AND SAND
1720	TO	2082	SHALE AND SHELLS
2082	TO	2117	ANHYDRITE
2117	TO	2635	SHALE AND SHELLS
2635	TO	3301	LIME AND SHALE
3301	TO	3475	SHALE AND SHELLS
3475	TO	3590	SHALE
3590	TO	3810	LIME AND SHALE
3810	TO	4010	LIME
4010	TO	4200	SHALE AND LIME
4200			R.T.D.

SET 8 5/8" SURFACE CASING AT 176' CEMENTED WITH 115 SACKS OF CEMENT.

ELEVATION: 2421 K.B.


TOPS: ANHYDRITE 2082'; HEEBNER 3738'; TORONTO 3765'; LANSING KANSAS CITY 3783';
BASE KANSAS CITY 4006'; R.T.D. 4200'.

D & A

CERTIFICATION


I, DAN J. KORNFELD, DO HEREBY CERTIFY THAT THE ABOVE AND FOREGOING IS A TRUE AND CORRECT COPY OF THE LOG ON THE HILDEBRAND NO. 1, NE NE SE, SECTION 12, TOWNSHIP 9 SOUTH, RANGE 24 WEST, GRAHAM COUNTY, KANSAS, AS REFLECTED BY THE FILES OF THE EMPIRE DRILLING COMPANY.

REC
CORRECTED COPY


DAN J. KORNFELD

SUBSCRIBED AND SWORN TO BEFORE ME A NOTARY PUBLIC WITHIN AND FOR SEDGWICK COUNTY, KANSAS, THIS 6TH DAY OF DECEMBER, 1955.

MY COMMISSION EXPIRES DECEMBER 10, 1956


NOTARY PUBLIC
G. S. VALENTINE, JR.



PLUGGING
FILE SEC 12-9-R-24W
BOOK PAGE 32 LINE 9