

15-065-21061-00-00

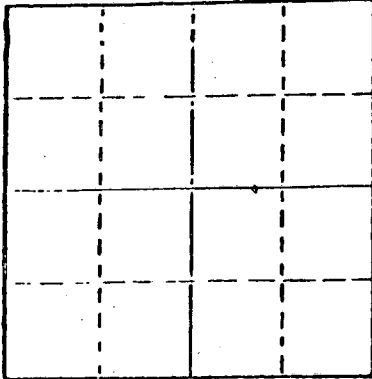
STATE OF KANSAS  
STATE CORPORATION COMMISSION

WELL PLUGGING RECORD

Give All Information Completely  
Make Required Affidavit  
Mail or Deliver Report to  
Conservation Division  
State Corporation Comm.  
245 North Water  
Wichita, KS 67202

Graham County, Sec. 12 Twp. 9S Rge. 24 E/W  
Location as "NE/CNW $\frac{1}{4}$ SW $\frac{1}{4}$ " or footage from lines  
SW NW SW

Lease Owner Barnett Oil, Inc.  
Lease Name HILDEBRAND Well No. 1  
Office Address #1625, 125 N. Market, Wichita, KS 67202  
Character of Well (Completed as Oil, Gas or Dry Hole)  
Dry Hole



Date Well completed September 25 1978  
Application for plugging filed September 25 1978  
Application for plugging approved September 25 1978  
Plugging commenced September 25 1978  
Plugging completed September 25 1978  
Reason for abandonment of well or producing formation  
Rotary D&A

If a producing well is abandoned, date of last production  
19

Was permission obtained from the Conservation Division or  
its agents before plugging was commenced? yes

Name of Conservation Agent who supervised plugging of this well Gilbert Balthazor  
Producing formation \_\_\_\_\_ Depth to top \_\_\_\_\_ Bottom \_\_\_\_\_ Total Depth of Well 3853'  
Show depth and thickness of all water, oil and gas formations.

OIL, GAS OR WATER RECORDS

CASING RECORD

FORMATION	CONTENT	FROM	TO	SIZE	PUT IN	PULLED OUT
				8-5/8"	214'	-----

Describe in detail the manner in which the well was plugged, indicating where the mud fluid was placed and the method or methods used in introducing it into the hold. If cement or other plugs were used, state the character of same and depth placed, from \_\_\_\_\_ feet to \_\_\_\_\_ feet for each plug set.

1st plug @ 1000' w/70 sx, 50-50 posmix, 6% gel  
2nd plug @ 215' w/20 sx, 50-50 posmix, 6% gel  
3rd plug @ 40' w/10 sx, 50-50 posmix, 6% gel

RECEIVED  
STATE CORPORATION COMMISSION

OCT 10 1978  
10-10-1978  
CONSERVATION DIVISION  
Wichita, Kansas

(If additional description is necessary, use BACK of this sheet)

Name of Plugging Contractor Murfin Drilling Company


STATE OF KANSAS COUNTY OF SEDGWICK, ss.  
David L. Murfin of Murfin Drilling Company (employee of owner) or (owner or operator) of the above-described well, being first duly sworn on oath, says: That I have knowledge of the facts, statements, and matters herein contained and the log of the above-described well as filed and that the same are true and correct. So help me God.

(Signature) David L. Murfin  
David L. Murfin, Drilling Manager  
617 Union Center, Wichita, KS 67202 (Address)

SUBSCRIBED AND SWORN TO before me this 5th day of October, 1978

Sandra Kay May  
Sandra Kay May, Notary Public.

My commission expires \_\_\_\_\_



WELL LOG

15-065-21061-00-00

COMPANY Barnett Oil, Inc.

SEC. 12 T. 9S R. 24W  
LOC. SW NW SW

FARM HILDEBRAND NO. 1

RIG. NO. 16


TOTAL DEPTH 3853'

COUNTY Graham  
KANSAS

COMM. September 21, 1978

COMP. September 25, 1978

CONTRACTOR Murfin Drilling Comapny



CASING

20 10  
15 8-5/8" @ 214' w/150 sx.  
12 6  
13 5

ELEVATION

PRODUCTION

FIGURES INDICATE BOTTOM OF FORMATIONS

93'	Surface soils & Clay	
112'	Sand & Shale	
128'	Shale, Clay & Sand	
140'	Sand	
217'	Shale	
1485'	Sand & Shale	
1675'	Clay & Shale	
1865'	Sand	
2119'	Shale	
2158'	Anhydrite	
2725'	Shale	
3095'	Shale & Lime	
3400'	Shale	
3555'	Lime & Shale	
3710'	Shale	
3853'	Lime & Shale	RTD

RECEIVED  
STATE CORPORATION COMMISSION

OCT 10 1978

CONSERVATION DIVISION  
Wichita, Kansas

State of KANSAS  
County of SEDGWICK } ss:

I, David L. Murfin of the Murfin Drilling Company

upon oath state that the above and foregoing is a true and correct copy of the log of the HILDEBRAND #1 well.

David L. Murfin  
David L. Murfin, Drilling Manager

Subscribed and sworn to before me this 5th day of October 19 78

My Commission Expires:

SANDRA KAY MAY  
NOTARY PUBLIC  
Butler County, Kansas  
My Appt. Exp. 6-5-80

Sandra Kay May  
NOTARY PUBLIC  
Sandra Kay May