

15-065-20671-00-00

STATE OF KANSAS
STATE CORPORATION COMMISSION

Form CP-4

Give All Information Completely
Make Required Affidavit
Mail or Deliver Report to:
Conservation Division
State Corporation Commission
P. O. Box 17027
Wichita, Kansas 67217
NORTH

WELL PLUGGING RECORD

Graham County. Sec. 6 Twp. 9S Rge. (E) 23 (W)

Location as "NE/CNW/SE/SW" or footage from lines NW SE SW
Lease Owner Murfin Drilling Co. & Kantor Oil Co.
Lease Name Davignon Well No. 1
Office Address 617 Union Center, Wichita, Kansas 67202
Character of Well (completed as Oil, Gas or Dry Hole) Dry Hole
Date well completed May 1 19 74
Application for plugging filed May 1 19 74
Application for plugging approved May 1 19 74
Plugging commenced May 1 19 74
Plugging completed May 1 19 74
Reason for abandonment of well or producing formation Dry Hole

If a producing well is abandoned, date of last production 19
Was permission obtained from the Conservation Division or its agents before plugging was commenced? Yes

Name of Conservation Agent who supervised plugging of this well Bill Nichols, Moreland, Ks.
Producing formation Depth to top Bottom Total Depth of Well 3740' Feet
Show depth and thickness of all water, oil and gas formations.

OIL, GAS OR WATER RECORDS

CASING RECORD

FORMATION	CONTENT	FROM	TO	SIZE	PUT IN	PULLED OUT
				8 5/8"	209'	None

Describe in detail the manner in which the well was plugged, indicating where the mud fluid was placed and the method or methods used in introducing it into the hole. If cement or other plugs were used, state the character of same and depth placed, from feet to feet for each plug set.

1st plug @ 1175' w/110 sx
2nd plug @ 215' w/30 sx
3rd plug @ 40' w/10 sx

RECEIVED
STATE CORPORATION COMMISSION

MAY 23 1974

5-23-74

CONSERVATION DIVISION
Wichita, Kansas


(If additional description is necessary, use BACK of this sheet)
Name of Plugging Contractor Sun Oil Well Cementing, Inc.
Address Box 169, Great Bend, Kansas

STATE OF Kansas COUNTY OF Sedgwick, ss.
James R. Daniels (employee of owner) or (owner or operator) of the above-described

well, being first duly sworn on oath, says: That I have knowledge of the facts, statements, and matters herein contained and the log of the above-described well as filed and that the same are true and correct. So help me God.

(Signature) James R Daniels
617 Union Center, Wichita, Kansas 67202
(Address)

Subscribed and sworn to before me this 21st day of May 19 74
BARBARA COLE, Notary Public
My Commission Expires Sept. 5, 1976
Notary Public.



WELL LOG

15-065-20671-00-00

COMPANY Murfin Drilling Company & Kantor Oil

SEC. 6 T. 9S R. 23W
LOC. NW SE SW

FARM Davignon NO. 1


RIG. NO. 16

TOTAL DEPTH 3740'

COMM. 4-27-74

COMP. 5-1-74

COUNTY Graham
KANSAS



CONTRACTOR Murfin Drilling Company

CASING

20 10
15 8 5/8" @ 209' w/150 sx
12 6
13 5

ELEVATION 2403 GL 2408 KB

PRODUCTION D & A

FIGURES INDICATE BOTTOM OF FORMATIONS

70 Sand & clay
80 Flint rock
175 Sand & clay
570 Shale
2096 Sand & shale
2130 Anhydrite
2470 Shale
2820 Shale - shells
3740 Lime & shale
3740 TD

RECEIVED
STATE CORPORATION COMMISSION

MAY 23 1974


CONSERVATION DIVISION
Wichita, Kansas

5-23-74

State of Kansas
County of Sedgwick } ss:

I, James R. Daniels of the Murfin Drilling Company

upon oath state that the above and foregoing is a true and correct copy of the log of the Davignon #1 well.



Subscribed and sworn to before me this 21st day of May 19 74

BARBARA COLE, Notary Public
My Commission Expires: My Commission Expires Sept. 5, 1976

James R. Daniels
Barbara Cole
NOTARY PUBLIC