

15-065-30185-00-00

STATE OF KANSAS
STATE CORPORATION COMMISSION

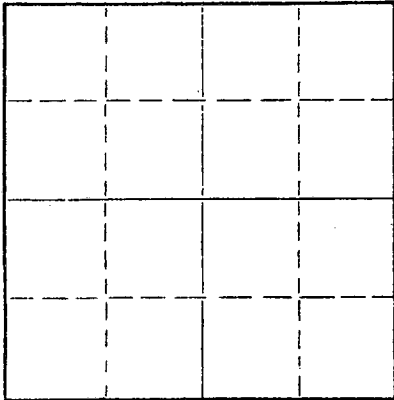
Form CP-4

Give All Information Completely
Make Required Affidavit
Mail or Deliver Report to:
Conservation Division
State Corporation Commission
212 No. Market
Wichita, Kansas

WELL PLUGGING RECORD

Graham ~~XXXXE~~ County, Sec. 6 Twp. 9S Rge. 23W (E) (W)
Location as "NE/CNW/SW" or footage from lines SE SE
Lease Owner Okmar Oil Company
Lease Name Engleman Well No. 1
Office Address 1130 Wichita Plaza, Wichita, Kansas 67202
Character of Well (completed as Oil, Gas or Dry Hole) Dry Hole
Date well completed 4-5-66 19
Application for plugging filed 4-5-66 19
Application for plugging approved 4-5-66 19
Plugging commenced 4-5-66 19
Plugging completed 4-5-66 19
Reason for abandonment of well or producing formation Dry Hole

NORTH



Locate well correctly on above
Section Plat

If a producing well is abandoned, date of last production 19
Was permission obtained from the Conservation Division or its agents before plugging was commenced? yes

Name of Conservation Agent who supervised plugging of this well W. L. Nichols, Moreland, Kansas
Producing formation Depth to top Bottom Total Depth of Well 3910 Feet
Show depth and thickness of all water, oil and gas formations.

OIL, GAS OR WATER RECORDS

CASING RECORD

FORMATION	CONTENT	FROM	TO	SIZE	PUT IN	PULLED OUT
				8 5/8"	205'	none

Describe in detail the manner in which the well was plugged, indicating where the mud fluid was placed and the method or methods used in introducing it into the hole. If cement or other plugs were used, state the character of same and depth placed, from feet to feet for each plug set.

Set Plug @ 540' with 20 sacks cement
Set Plug @ 210' with 20 sacks cement
Bridged Plug @ 40' with 1/2 sack hulls and 10 sacks cement

RECEIVED
STATE CORPORATION COMMISSION

APR 8 1966

CONSERVATION DIVISION
Wichita, Kansas

(If additional description is necessary, use BACK of this sheet)

Name of Plugging Contractor Leben Drilling, Inc.
Address Box 486, Great Bend, Kansas 67530

4-8-66


STATE OF KANSAS, COUNTY OF BARTON, ss.

Leslie Kite (employee of owner) or (owner or operator) of the above-described well, being first duly sworn on oath, says: That I have knowledge of the facts, statements, and matters herein contained and the log of the above-described well as filed and that the same are true and correct. So help me God.

(Signature) Leslie Kite

P. O. Box 486, Great Bend, Kansas 67530
(Address)

SUBSCRIBED AND SWORN TO before me this 7th day of April, 1966



My commission expires April 1, 1967

Ulanda Nichols

Notary Public.

DRILLER'S LOG

COMPANY: Okmar Oil Company
 CONTRACTOR: LEBEN DRILLING, INC.
 FARM: ENGLEMAN #1
 LOCATION: SE SE Sec. 6-9S-23W
 GRAHAM COUNTY, KANSAS
 COMMENCED: 3-30-66
 COMPLETED: 4-5-66

0	60	Clay, Sand
60	208	Shale, Shells
208	532	Shale, Sand
532	1080	Shale
1080	1440	Sand, Shale
1440	2024	Shale, Redbed
2024	2060	Anhydrite
2060	2330	Shale, Shells
2330	3715	Lime, Shale
3715	3910	Lime
	<u>3910</u>	<u>RTD - D. & A.</u>

RECEIVED
 STATE CORPORATION COMMISSION
 APR 8 1966
 H-8-66
 CONSERVATION DIVISION
 Wichita, Kansas

Set 8 5/8" used surface casing @ 205' with 150 sacks Sunset


I, Leslie Kite, do hereby certify that the above and foregoing is a true and correct copy of the log of the Engleman #1 well, located SE SE of Section 6, Township 9 South, Range 23 West, Graham County, Kansas, as reflected by the records of Leben Drilling, Inc.

Leslie Kite

Leslie Kite

STATE OF KANSAS)
) SS
 COUNTY OF BARTON)

Subscribed and sworn to and before me, a Notary Public, in and for Barton County, Kansas, this 7th day of April, 1966.



Ulanda Nichols

Ulanda Nichols

My Commission Expires:
 April 1, 1967