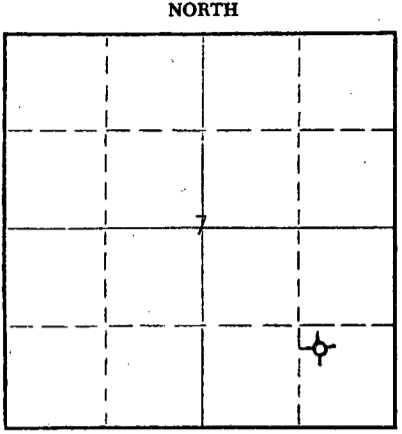


15-065-21261-00-00

STATE OF KANSAS
STATE CORPORATION COMMISSION

Give All Information Completely
Make Required Affidavit
Mail or Deliver Report to:
Conservation Division
State Corporation Commission
212 North Market, Insurance Bldg.
Wichita, Kansas

WELL PLUGGING RECORD



Locate well correctly on above
Section Plat

Graham County, Sec. 7 Twp. 9S Rge. 23W (W)
Location as "NE/CNW/SW" or footage from lines NW SE SE
Lease Owner John O. Farmer, Inc.
Lease Name Davignon Well No. #1
Office Address P.O. Box 352, Russell, KS 67665
Character of Well (completed as Oil, Gas or Dry Hole) Dry Hole
Date well completed September 11, 1980
Application for plugging filed Yes 19
Application for plugging approved 19
Plugging commenced 19
Plugging completed 12:35 p.m., September 11, 1980
Reason for abandonment of well or producing formation

If a producing well is abandoned, date of last production 19
Was permission obtained from the Conservation Division or its agents before plugging was commenced? Yes

Name of Conservation Agent who supervised plugging of this well Gilbert Balthazor
Producing formation Depth to top Bottom Total Depth of Well Feet
Show depth and thickness of all water, oil and gas formations.

OIL, GAS OR WATER RECORDS

CASING RECORD

FORMATION	CONTENT	FROM	TO	SIZE	PUT IN	PULLED OUT

Describe in detail the manner in which the well was plugged, indicating where the mud fluid was placed and the method or methods used in introducing it into the hole. If cement or other plugs were used, state the character of same and depth placed, from feet to feet for each plug set.

Plug #1 set @ 900' w/70 sxs. cement
Plug #2 set @ 200' w/20 sxs. cement
Plug #3 set @ 40' w/10 sxs. cement

RECEIVED
STATE CORPORATION COMMISSION

SEP 17 1980

CONSERVATION DIVISION
Wichita, Kansas

9-17-80

(If additional description is necessary, use BACK of this sheet)
Name of Plugging Contractor John O. Farmer, Inc.
Address P.O. Box 352, Russell, KS 67665

STATE OF Kansas COUNTY OF Russell, ss.
John O. Farmer (Employee of owner) or (owner or operator) of the above-described

well, being first duly sworn on oath, says: That I have knowledge of the facts, statements, and matters herein contained and the log of the above-described well as filed and that the same are true and correct. So help me God.

(Signature) John O. Farmer
P.O. Box 352, Russell, KS 67665
(Address)

SUBSCRIBED AND SWORN to before me this 15th day of September, 1980

March 29, 1983
Connie Lynn Anderson
Connie Lynn Anderson Notary Public.



KANSAS

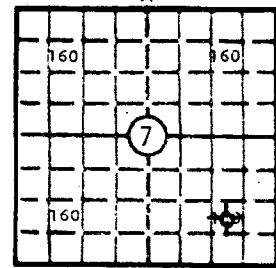
WELL COMPLETION REPORT AND DRILLER'S LOG

S. 7 T. 9S R. 23W ^N _W

Loc. NW SE SE

County Graham

640 Acres
N



Locate well correctly

Elev.: Gr. 2308'

DF 2311' KB 2313'

API No. 15 — 065 — 21,261 ⁻⁰⁰⁻⁰⁰
County Number

Operator John O. Farmer, Inc.

Address P.O. Box 352, Russell, KS 67665

Well No. #1 Lease Name Davignon

Footage Location
990 feet from ~~XX~~ (S) line 990 feet from (E) ~~XX~~ line

Principal Contractor John O. Farmer, Inc. Geologist Sam L. Farmer

Spud Date 9-4-80 Date Completed 9-11-80 Total Depth 3900' P.B.T.D.

Directional Deviation Oil and/or Gas Purchaser

CASING RECORD

Report of all strings set — surface, intermediate, production, etc.

Purpose of string	Size hole drilled	Size casing set (in O.D.)	Weight lbs/ft.	Setting depth	Type cement	Sacks	Type and percent additives
Surface	12-1/4"	8-5/8"	24	201'	Common	170	

LINER RECORD

PERFORATION RECORD

Top, ft.	Bottom, ft.	Sacks cement	Shots per ft.	Size & type	Depth interval

TUBING RECORD

Size	Setting depth	Packer set at

ACID, FRACTURE, SHOT, CEMENT SQUEEZE RECORD

Amount and kind of material used	Depth interval treated

9-17-80
RECEIVED
STATE CORPORATION COMMISSION
SEP 17 1980
CONSERVATION DIVISION
Wichita, Kansas

INITIAL PRODUCTION

Date of first production Producing method (flowing, pumping, gas lift, etc.)

RATE OF PRODUCTION PER 24 HOURS
Oil Gas Water Gas-oil ratio
bbls. MCF bbls. CFPB

Disposition of gas (vented, used on lease or sold) Producing interval(s)

INSTRUCTIONS: As provided in KCC Rule 82-2-125, within 90 days after completion of a well, one completed copy of this Drillers Log shall be transmitted to the State Geological Survey of Kansas, 4150 Monroe Street, Wichita, Kansas 67209. Copies of this form are available from the Conservation Division, State Corporation Commission, 245 No. Water, Wichita, Kansas 67202. Phone AC 316-522-2206. If confidential custody is desired, please note Rule 82-2-125. Drillers Logs will be on open file in the Oil and Gas Division, State Geological Survey of Kansas, Lawrence, Kansas 66044.

Operator **John O. Farmer, Inc.** DESIGNATE TYPE OF COMP.: OIL, GAS, DRY HOLE, SWDW, ETC.:

Well No. **#1** Lease Name **Davignon** Dry Hole

S 7 T 9S R 23W^{EX}_W

WELL LOG


Show all important zones of porosity and contents thereof; cored intervals, and all drill-stem tests, including depth interval tested, cushion used, time tool open, flowing and shut-in pressures, and recoveries.

SHOW GEOLOGICAL MARKERS, LOGS RUN, OR OTHER DESCRIPTIVE INFORMATION.

FORMATION DESCRIPTION, CONTENTS, ETC.	TOP	BOTTOM	NAME	DEPTH
Clay	0	15		<u>Sample Tops</u>
Blue Shale	15	201		
Sand & Shale	201	505	Anhydrite	1966 (+347)
Shale & Sand	505	1506	Heebner	3612 (-1299)
Sand	1506	1713	Toronto	3640 (-1327)
Red Bed	1713	1966	Lansing	3656 (-1343)
Anhydrite	1966	2004	B/KC	3888 (-1575)
Shale & Shells	2004	2165	T.D.	3900 (-1587)
Shale	2165	2405		
Shale & Lime	2405	2580		
Lime & Shale	2580	2995		
Shale & Lime	2995	3525		
Lime & Shale	3525	3695		
Lime	3695	3900		
<p>DST #1 3795-3820 Tool open 5-30 with no blow Rec: 10' mud FP: 54-65 BHP: 43</p>				

USE ADDITIONAL SHEETS, IF NECESSARY, TO COMPLETE WELL RECORD.

Date Received _____


 Signature
 President
 Title
 September 15, 1980
 Date