

STATE OF KANSAS  
STATE CORPORATION COMMISSION

15-065-21304-00-00

WELL PLUGGING RECORD

Give All Information Completely  
Make Required Affidavit  
Mail or Deliver Report to  
Conservation Division  
State Corporation Comm.  
245 North Water  
Wichita, KS 67202

Graham County. Sec. 12 Twp. 9S Rge. 23 XE/W  
Location as "NE/CNW $\frac{1}{4}$ /SW $\frac{1}{4}$ " or footage from lines \_\_\_\_\_  
NW NE SE

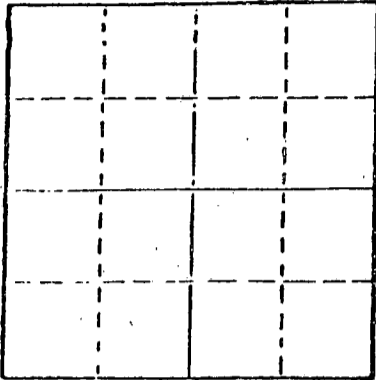
Lease Owner Griggs Oil Inc.  
Lease Name Ninemire Well No. 1  
Office Address 1625 KSB&T Bldg., Wichita, KS 67202  
Character of Well (Completed as Oil, Gas or Dry Hole) \_\_\_\_\_

Dry  
Date Well completed 11/1/ 1980  
Application for plugging filed 11/1/ 1980  
Application for plugging approved 11/1/ 1980  
Plugging commenced 11/1/ 1980  
Plugging completed 11/1/ 1980  
Reason for abandonment of well or producing formation \_\_\_\_\_

Dry  
If a producing well is abandoned, date of last production \_\_\_\_\_  
19\_\_

Was permission obtained from the Conservation Division or its agents before plugging was commenced? Yes

Name of Conservation Agent who supervised plugging of this well Gilbert Balthazor  
Producing formation \_\_\_\_\_ Depth to top \_\_\_\_\_ Bottom \_\_\_\_\_ Total Depth of Well 3892  
Show depth and thickness of all water, oil and gas formations.



Locate well correctly on above Section Plat

OIL, GAS OR WATER RECORDS

CASING RECORD

FORMATION	CONTENT	FROM	TO	SIZE	PUT IN	PULLED OUT
				8 5/8	207	None

Describe in detail the manner in which the well was plugged, indicating where the mud fluid was placed and the method or methods used in introducing it into the hold. If cement or other plugs were used, state the character of same and depth placed, from \_\_\_\_\_ feet to \_\_\_\_\_ feet for each plug set.

Drilling mud	3892 - 850
70 sx.	850 - 580
Drilling mud	580 - 200
20 sx.	200 - 126
Drilling mud	126 - 40
10 sx.	40-- surface

(If additional description is necessary, use BACK of this sheet)

Name of Plugging Contractor Sun Cementing

Stamp: STATE CORPORATION COMMISSION  
DEC 10 1980  
CONSERVATION DIVISION  
Wichita, Kansas

STATE OF Kansas COUNTY OF Sedgwick  
Jim Thatcher (employee of owner) or (owner or operator)


of the above-described well, being first duly sworn on oath, says: That I have knowledge of the facts, statements, and matters herein contained and the log of the above-described well as filed and that the same are true and correct. So help me God.

(Signature) Jim Thatcher

SUBSCRIBED AND SWORN TO before me this 9<sup>th</sup> day of December, 1980

Sandra M. Hallee  
Notary Public.

My commission expires \_\_\_\_\_



KANSAS

WELL COMPLETION REPORT AND DRILLER'S LOG

API No. 15 — 065 — 21304  
County Number

Operator Griggs Oil Inc.

Address 1625 KSB&T Building, Wichita, KS 67202

Well No. 1 Lease Name Ninemire

Footage Location 330 feet from (N) line 990 feet from (E) line SE/4

Principal Contractor Big Kat Geologist Jim Thompson

Spud Date 10/25/80 Date Completed 10/31/80 Total Depth 3890 P.B.T.D.

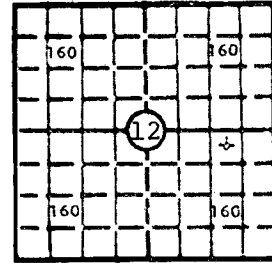
Directional Deviation Oil and/or Gas Purchaser

23W  
S. 12 T. 9S R. ~~2~~ ~~2~~ W

Loc. NW NE SE

County Graham

640 Acres  
N



Locate well correctly  
2381

Elev.: Gr.

DF 2384 KB 2386

CASING RECORD

Report of all strings set — surface, intermediate, production, etc.

Purpose of string	Size hole drilled	Size casing set (in O.D.)	Weight lbs./ft.	Setting depth	Type cement	Sacks	Type and percent additives
Surface	10 3/4	8 5/8	28	207	Common	175	2% gel, 3% cc

LINER RECORD

PERFORATION RECORD

Top, ft.	Bottom, ft.	Sacks cement	Shots per ft.	Size & type	Depth interval

Size	Setting depth	Packer set at

ACID, FRACTURE, SHOT, CEMENT SQUEEZE RECORD

Amount and kind of material used	Depth interval treated

INITIAL PRODUCTION

Date of first production	Producing method (flowing, pumping, gas lift, etc.)				
RATE OF PRODUCTION PER 24 HOURS	Oil	Gas	Water	Gas-61 ratio	CFPB
	bbls.	MCF	CONSERVATION DIVISION	1380	
Disposition of gas (vented, used on lease or sold)			Producing interval(s) Wichita, Kansas		

STATE RECEIVED  
OIL & GAS COMMISSION  
DEC 1980  
CONSERVATION DIVISION  
Wichita, Kansas

INSTRUCTIONS: As provided in KCC Rule 82-2-125, within 90 days after completion of a well, one completed copy of this Drillers Log shall be trans- mitted to the State Geological Survey of Kansas, 4150 Monroe Street, Wichita, Kansas 67209. Copies of this form are available from the Conservation Division, State Corporation Commission, 245 No. Water, Wichita, Kansas 67202. Phone AC 316-522-2206. If confidential custody is desired, please note Rule 82-2-125. Drillers Logs will be on an open file in the Oil and Gas Division, State Geological Survey of Kansas, Lawrence, Kansas 66044.

Operator Griggs Oil Inc. DESIGNATE TYPE OF COMP.: OIL, GAS, DRY HOLE, SWDW, ETC.:

Well No. 1 Lease Name Ninemire Dry

S 12 T 9S R 23 <sup>K</sup>/<sub>W</sub>

WELL LOG


Show all important zones of porosity and contents thereof; cored intervals, and all drill-stem tests, including depth interval tested, cushion used, time tool open, flowing and shut-in pressures, and recoveries.

SHOW GEOLOGICAL MARKERS, LOGS RUN, OR OTHER DESCRIPTIVE INFORMATION.

FORMATION DESCRIPTION, CONTENTS, ETC.	TOP	BOTTOM	NAME	DEPTH
No Drill Stem Test			Heebner LKC	3643 3679

USE ADDITIONAL SHEETS, IF NECESSARY, TO COMPLETE WELL RECORD.

Date Received

  
 Signature  
 Jim Thatcher  
 Engineer  
 Title  
 11/07/80  
 Date

WELL LOG

OPERATOR: Griggs Oil, Inc.

WELL NAME: Ninemire # 1 LOCATION: NW NE SE Sec. 12-9S-23W

COUNTY: Graham STATE: Kansas

WELL COMMENCED: 10-25-1980 WELL COMPLETED: 11-1-1980

ELEVATION: 2366 GR TOTAL DEPTH: 3890'

PRODUCTION: D & A RIG NO: 1

CASING - 8 5/8" 5 Jts. of 8 5/8 used, tallied 202', set @ 207'. Cemented with 160 sx of Common, 2% Gel, 3% CC  
5 1/2"

ALL MEASUREMENTS TAKEN FROM THE TOP OF ROTARY BUSHING:

FROM	TO	FORMATION	DEVIATION FROM VERTICAL	REMARKS
0	60	Sand		
60	730	Shale		
730	1760	Sand & Shale		
1760	2035	Shale & Lime		
2035	2350	Shale & Broken Lime		
2350	3890	Lime & Shale		

RECEIVED  
STATE CORPORATION COMMISSION

DEC 10 1980

CONSERVATION DIVISION  
Wichita, Kansas

STATE OF KANSAS


COUNTY OF Sedgwick

The undersigned hereby certifies that to the best of his knowledge and belief, the above facts are true and correct.

BIG KAT, INC.

By [Signature]

SUBSCRIBED AND SWORN TO, BEFORE ME, THIS 13th day of November, 1980.



[Signature]  
NOTARY PUBLIC  
Elfie A. Lacio

My Commission expires: 4-4-1984