

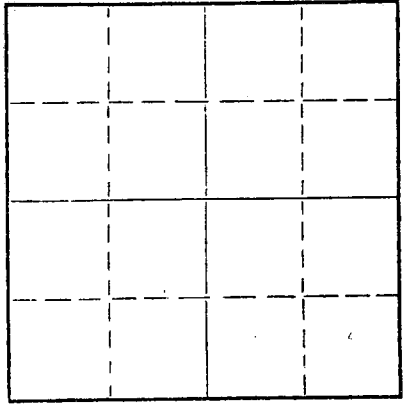
15-065-20080-00-00

Give All Information Completely
Make Required Affidavit
Mail or Deliver Report to:
Conservation Division
State Corporation Commission
211 No. Broadway
Wichita, Kansas

WELL PLUGGING RECORD

Graham County, Sec. 13 Twp. 9 Rge. 23W(E) (W)
Location as "NE/CNW/SW" or footage from lines NW NE NW
Lease Owner Donald C. Slawson
Lease Name Law 'B' Well No. 1
Office Address 408 One Twenty Building-Wichita, Kansas
Character of Well (completed as Oil, Gas or Dry Hole) Dry Hole
Date well completed June 13, 1967
Application for plugging filed June 13, 1967
Application for plugging approved June 13, 1967
Plugging commenced June 13, 1967
Plugging completed June 13, 1967
Reason for abandonment of well or producing formation Dry Hole

NORTH



Locate well correctly on above
Section Plat

If a producing well is abandoned, date of last production 19
Was permission obtained from the Conservation Division or its agents before plugging was commenced? Yes

Name of Conservation Agent who supervised plugging of this well W. L. Nichols-Box 157-Morland, Kansas
Producing formation Depth to top Bottom Total Depth of Well 3880 Feet
Show depth and thickness of all water, oil and gas formations.

OIL, GAS OR WATER RECORDS

CASING RECORD

FORMATION	CONTENT	FROM	TO	SIZE	PUT IN	PULLED OUT

Describe in detail the manner in which the well was plugged, indicating where the mud fluid was placed and the method or methods used in introducing it into the hole. If cement or other plugs were used, state the character of same and depth placed, from feet to feet for each plug set.

Mud to 600'; 1/2 sx hulls; set plug; 20 sx cement
Mud to 300'; 1/2 sx hulls; set plug; 20 sx cement
2 sx cement in rat hole.

RECEIVED
STATE CORPORATION COMMISSION

JUN 27 1967

CONSERVATION DIVISION
Wichita, Kansas

6-27-67

(If additional description is necessary, use BACK of this sheet)

Name of Plugging Contractor Slawson Drilling Company, Inc.
Address 408 One Twenty Building - Wichita, Kansas 67202

STATE OF KANSAS, COUNTY OF SEDGWICK, ss.
DONALD C. SLAWSON (employee of owner) or (owner or operator) of the above-described well, being first duly sworn on oath, says: That I have knowledge of the facts, statements, and matters herein contained and the log of the above-described well as filed and that the same are true and correct. So help me God.

(Signature) [Signature]
408 One Twenty Bldg-Wichita, Kansas
(Address)

SUBSCRIBED AND SWORN to before me this 22nd day of June, 1967



Linda R. Sparr
Linda R. Sparr Notary Public.

15-065-20050-00-00

WELL LOG

Company: Donald C. Slawson
 408 One Twenty Building
 Wichita, Kansas 67202

Farm: Law 'B' #1
 NW NE NW, Section 13-9S-23W
 Graham County, Kansas

Total Depth: 3880' Elevation: 2390 K.B.

Commenced: June 5, 1967

Completed: June 13, 1967

Contractor: Slawson Drilling Company, Inc.


Casing: 8 5/8" at 300' with 200 sx cement

0-40	Sand & Clay
40-220	Shale
220-1981	Shale & Shells
1981-2014	Anhydrite
2014-2304	Shale & Lime
2304-3119	Lime & Shale
3119-3240	Lime
3240-3673	Lime & Shale
3673-3880	Lime
3880	Total Depth

RECEIVED
 STATE CORPORATION COMMISSION
 JUN 27 1967
 6-27-67
 CONSERVATION DIVISION
 WICHITA, KANSAS


STATE OF KANSAS)
) SS:
 COUNTY OF SEDGWICK)


I, Donald C. Slawson, of the Slawson Drilling Company, Inc., upon oath state that the above and foregoing is a true and correct copy of the log of the Law 'B' #1 well.



 DONALD C. SLAWSON

Subscribed and sworn to before me this 22nd day of June, 1967.





 Linda R. Sparr, Notary Public