

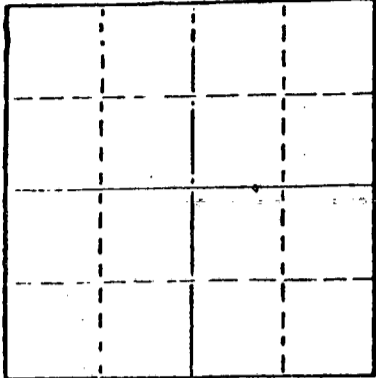
STATE OF KANSAS
STATE CORPORATION COMMISSION

WELL PLUGGING RECORD

Give All Information Completely
Make Required Affidavit
Mail or Deliver Report to
Conservation Division
State Corporation Comm.
245 North Water
Wichita, KS 67202

Graham County. Sec. 13 Twp. 9S Rge. 23 X/W
Location as "NE/CNW 1/4 SW 1/4" or footage from lines _____

C SW SW
Lease Owner Don E. Pratt
Lease Name LAW "E" Well No. #
Office Address Box 370, Hays, KS 67602
Character of Well (Completed as Oil, Gas or Dry Hole) _____



Locate well correctly on above
Section Plat

Dry Hole
Date Well completed July 5 1978
Application for plugging filed July 5 1978
Application for plugging approved July 5 1978
Plugging commenced July 5 1978
Plugging completed July 5 1978
Reason for abandonment of well or producing formation _____

If a producing well is abandoned, date of last production _____
19____

Was permission obtained from the Conservation Division or
its agents before plugging was commenced? yes

Name of Conservation Agent who supervised plugging of this well Gilbert Balthazor
Producing formation _____ Depth to top _____ Bottom _____ Total Depth of Well 3930'
Show depth and thickness of all water, oil and gas formations.

OIL, GAS OR WATER RECORDS

CASING RECORD

FORMATION	CONTENT	FROM	TO	SIZE	PUT IN	PULLED OUT
				8-5/8"	168'	-----

Describe in detail the manner in which the well was plugged, indicating where the mud fluid
was placed and the method or methods used in introducing it into the hold. If cement or other
plugs were used, state the character of same and depth placed, from _____ feet to
_____ feet for each plug set.

1st plug @ 950' w/70 sx, 50-50 posmix, 6% gel
2nd plug @ 150' w/20 sx, 50-50 posmix, 6% gel
3rd plug @ 40' w/10 sx, 50-50 posmix, 6% gel

RECEIVED
STATE CORPORATION COMMISSION

JUL 17 1978

CONSERVATION DIVISION
Wichita, Kansas

(If additional description is necessary, use BACK of this sheet)

Name of Plugging Contractor Murfin Drilling Company

7-17-78

STATE OF KANSAS COUNTY OF SEDGWICK, ss.

Larry M. Jack, Engineer, Murfin Drilling Company (employee of owner) or (owner or operator)
of the above-described well, being first duly sworn on oath, says: That I have knowledge of
the facts, statements, and matters herein contained and the log of the above-described well
as filed and that the same are true and correct. So help me God.

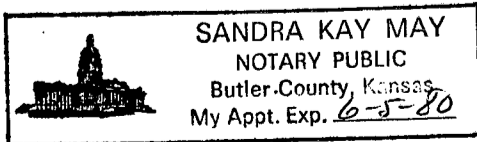
(Signature)

Larry M. Jack
Larry M. Jack, Engineer
617 Union Center, Wichita, KS 67202
(Address)

SUBSCRIBED AND SWORN TO before me this 14th day of July, 1978

Sandra Kay May
Sandra Kay May, Notary Public.

My commission expires _____



WELL LOG

15-065-21032-00-00

COMPANY Don E. Pratt

SEC. 13 T. 9S R. 23W
LOC. C SW SW


FARM LAW "E" NO. 3

RIG. NO. 15

TOTAL DEPTH 3930'

COUNTY Graham
KANSAS

COMM. June 29, 1978 COMP. July 5, 1978



CONTRACTOR Murfin Drilling Company

CASING

20 10
15 8 -5/8" @ 168' w/150 sx.
12 6
13 5

ELEVATION

PRODUCTION

FIGURES INDICATE BOTTOM OF FORMATIONS

40'	Surface soils & Clay
100'	Clay & Sand
180'	Shale
1240'	Shale & Shells
1495'	Shale
1715'	Sand
1972'	Shale (Red Beds)
2008'	Anhydrite
2675'	Shale
3475'	Shale & Lime
3625'	Lime & Shale
3930'	Lime RTD

RECEIVED
STATE CORPORATION COMMISSION

JUL 17 1978
17-17-78
CONSERVATION DIVISION
Wichita, Kansas

State of KANSAS
County of SEDGWICK ss:

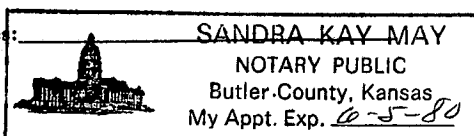
I, Larry M. Jack of the Murfin Drilling Company

upon oath state that the above and foregoing is a true and correct copy of the log of the LAW "E" #3 well.

Larry M. Jack
Larry M. Jack, Engineer

Subscribed and sworn to before me this 14th day of July 19 78

My Commission Expires:


SANDRA KAY MAY
NOTARY PUBLIC
Butler County, Kansas
My Appt. Exp. 6-5-80

Sandra Kay May
NOTARY PUBLIC
Sandra Kay May