

STATE OF KANSAS  
STATE CORPORATION COMMISSION

15-065-20469-00-00

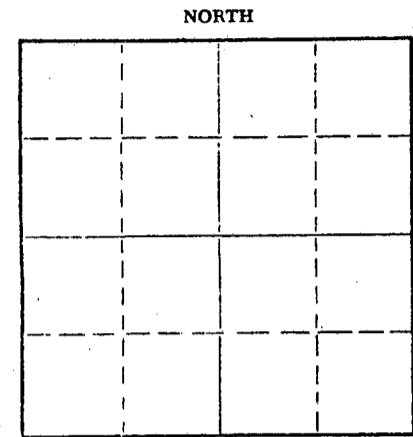
Form CP-4

Give All Information Completely  
Make Required Affidavit  
Mail or Deliver Report to:  
Conservation Division  
State Corporation Commission  
212 No. Market  
Wichita, Kansas 67202

WELL PLUGGING RECORD

Graham County, Sec. 14 Twp. 9S Rge. 23 ~~(23)~~ W (W)  
Location as "NE/CNWxSWx" or footage from lines SW SE SW  
Lease Owner Clinton Oil Company  
Lease Name J. A. Ninemire "B" Well No. 1-V  
Office Address 217 North Water, Wichita, Kansas 67202  
Character of Well (completed as Oil, Gas or Dry Hole) Dry hole  
Date well completed July 20, 1971  
Application for plugging filed July 20, 1971  
Application for plugging approved July 20, 1971  
Plugging commenced July 20, 1971  
Plugging completed July 21, 1971  
Reason for abandonment of well or producing formation No productive zone

If a producing well is abandoned, date of last production \_\_\_\_\_ 19\_\_\_\_  
Was permission obtained from the Conservation Division or its agents before plugging was commenced? Yes



Locate well correctly on above  
Section Plat

Name of Conservation Agent who supervised plugging of this well W. L. Nichols  
Producing formation \_\_\_\_\_ Depth to top \_\_\_\_\_ Bottom \_\_\_\_\_ Total Depth of Well 3940 Feet  
Show depth and thickness of all water, oil and gas formations.

OIL, GAS OR WATER RECORDS

CASING RECORD

FORMATION	CONTENT	FROM	TO	SIZE	PUT IN	PULLED OUT
				8 5/8	250	0

Describe in detail the manner in which the well was plugged, indicating where the mud fluid was placed and the method or methods used in introducing it into the hole. If cement or other plugs were used, state the character of same and depth placed, from \_\_\_\_\_ feet to \_\_\_\_\_ feet for each plug set.

Gunned up pits forming heavy mud. Filled hole with heavy mud. Spotted 100 sacks cement at 1025 feet. Filled hole with heavy mud. Spotted 25 sacks cement at 280 feet. Filled hole with heavy mud, pushed wooden plug, 1/2 sack hulls to 40 feet. Capped with 10 sacks cement to base of well cellar. Job complete at 1:45 AM July 21, 1971.

RECEIVED  
STATE CORPORATION COMMISSION  
AUG 9 1971  
CONSERVATION DIVISION  
Wichita, Kansas

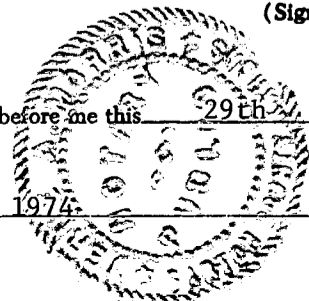
(If additional description is necessary, use BACK of this sheet)  
Name of Plugging Contractor Garvey Drilling Company  
Address Box 1164, Great Bend, Kansas 67530

STATE OF Kansas, COUNTY OF Barton, ss.  
Ben E. Unruh (employee of owner) of the above-described well, being first duly sworn on oath, says: That I have knowledge of the facts, statements, and matters herein contained and the log of the above-described well as filed and that the same are true and correct. So help me God.

(Signature) Ben E. Unruh  
Box 1164, Great Bend, Kansas 67530  
(Address)

SUBSCRIBED AND SWORN TO before me this 29th day of July, 19 71

My commission expires July 8, 1974



Samuel A. Powell  
Notary Public.

# WELL LOG

15-065-20469-0000

COMPANY Clinton Oil Company  
FARM J. A. Ninemire "B" NO. 1-V

BEO. 14 T. 9S R. 23W

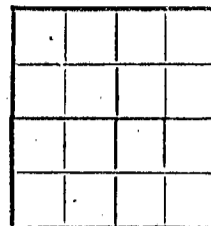
LOC. SW SE SW

TOTAL DEPTH 3940'

COUNTY Graham, Kansas

COMM. 7-14-71 COMP. 7-21-71

CONTRACTOR Garvey Drilling Company



CASING  
8 5/8" @ 250' w/200sx

ELEVATION

PRODUCTION D & A

FIGURES INDICATE BOTTOM OF FORMATIONS

- 190' Sand & Shale
- 250' Shale & Sand
- 340' Shale
- 1365' Shale w/Sand
- 1963' Shale & Sand
- 2000' Anhydrite
- 2350' Shale & Sand
- 2645' Shale w/Lime
- 2826' Lime & Shale
- 3112' Shale & Lime
- 3435' Lime & Shale
- 3760' Lime
- 3940' Lime
- 3940' RTD

RECEIVED  
STATE CORPORATION COMMISSION  
AUG 5 1971  
CONSERVATION DIVISION  
Wichita, Kansas

8-5-71

State of Kansas  
County of Barton } 89

I, Charlene Marker of Garvey Drilling Company  
upon oath state the above and foregoing is a true and correct copy of the log of the J. A. Ninemire "B" 1-V well.

Subscribed and sworn to before me this 22nd day of July 19 71

My Commission Expires: July 8, 1974

Charlene Marker  
James R. M... ..  
NOTARY PUBLIC