

15-065-21419-00-00

WELL PLUGGING RECORD

Give All Information Completely  
 Make Required Affidavit

COUNTY Graham SEC. 14 TWP. 9S RGE. 23W /E/W  
 Location as in quarters or footage from lines:  
C S/2 SW/4 SW/4


Lease Owner Frontier Oil Company  
 Lease Name Ninemire Well No. 1  
 Office Address 1720 KSB Building, Wichita, Kansas 67202  
 Character of Well (Completed as Oil, Gas or Dry Hole): Dry Hole  
 Date Well Completed June 13, 1981  
 Application for plugging filed June 13, 1981  
 Plugging commenced June 13, 1981  
 Plugging completed June 13, 1981  
 Reason for abandonment of well or producing formation Dry Hole

Locate Well  
 correctly on above  
 Section Platt.

Was permission obtained from the Conservation Division or it's  
 Agent's before plugging was commenced? Yes

Name of Conservation Agent who supervised plugging of this well Gil Balthazor

Producing formation \_\_\_\_\_ Depth to top \_\_\_\_\_ bottom \_\_\_\_\_ T.D. 3,940'

Show depth and thickness of all water, oil and gas formations.

OIL, GAS OR WATER RECORDS

Casing Record

Formation	Content	From	To	Size	Put in	Pulled Out
				8 5/8"	211.57'	-0-

Describe in detail the manner in which the well was plugged, indicating where the mud  
 fluid was placed and the method or methods used in introducing it into the hold. If cement  
 or other plugs were used, state the character of same and depth placed, from \_\_\_\_\_ feet  
 to \_\_\_\_\_ feet for each plug set.

1st Plug @ 1,000' w/60 sx cement  
2nd Plug @ 230' w/30 sx cement  
3rd Plug @ 40' w/1/2 sx hulls & 10 sx cement  
50-50 Pozmix, 6% Gel  
Allied Cementing Company

(If additional description is necessary, use BACK of this sheet)

Name of Plugging Contractor Red Tiger Drilling Company  
1720 KSB Building, Wichita, Kansas

STATE OF Kansas COUNTY OF Sedgwick, ss.

Gloria Fawcett (employee of owner) ~~xxx (owner or operator)~~ of the  
 above-described well, being first duly sworn on oath, says: That I have knowledge of the  
 facts, statements, and matters herein contained and the log of the above-described well as  
 filed and that the same are true and correct. So help me God.

(Signature) Gloria Fawcett  
1720 KSB Building, Wichita, Ks. 67202  
 (Address)

SUBSCRIBED AND SWORN TO before me this 18th day of June, 19 81.

Joyce A. Baer Notary Public.

My Commission expires: \_\_\_\_\_

RECEIVED  
 STATE CORPORATION COMMISSION

JUN 19 1981 6-19-81



CONSERVATION DIVISION  
 Wichita, Kansas

KANSAS

WELL COMPLETION REPORT AND  
DRILLER'S LOG

S. 14 T. 9S R. 23W E  
W

Loc. C S/2 SW/4 SW/4

County Graham

API No. 15 — 065 — 21,419 — 00-00  
County Number

Operator  
Frontier Oil Company

Address  
1720 KSB Building, Wichita, Kansas 67202

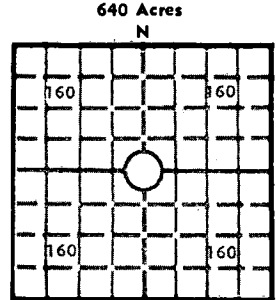
Well No. 1 Lease Name Ninemire

Footage Location  
feet from (N) (S) line feet from (E) (W) line

Principal Contractor Red Tiger Drilling Company Geologist Joel Alberts

Spud Date 6/2/81 Date Completed 6/13/81 Total Depth 3,940' P.B.T.D.

Directional Deviation Oil and/or Gas Purchaser



Elev.: Gr. \_\_\_\_\_

DF \_\_\_\_\_ KB 2,360

CASING RECORD

Report of all strings set — surface, intermediate, production, etc.

Purpose of string	Size hole drilled	Size casing set (in O.D.)	Weight lbs/ft.	Setting depth	Type cement	Sacks	Type and percent additives
Surface	12 1/4"	8 5/8"	28#	218.92'	Common	165	3% C.C., 2% Gel

LINER RECORD

PERFORATION RECORD

Top, ft.	Bottom, ft.	Sacks cement	Shots per ft.	Size & type	Depth interval

TUBING RECORD

Size	Setting depth	Packer set at

ACID, FRACTURE, SHOT, CEMENT SQUEEZE RECORD

Amount and kind of material used	Depth interval treated

RECEIVED  
STATE CORPORATION COMMISSION  
JUN 19 1981  
CONSERVATION DIVISION  
Wichita, Kansas

INITIAL PRODUCTION

Date of first production	Producing method (flowing, pumping, gas lift, etc.)				
RATE OF PRODUCTION PER 24 HOURS	Oil	Gas	Water	Gas-oil ratio	
	bbls.	MCF	bbls.	CFPB	
Disposition of gas (vented, used on lease or sold)			Producing interval (s)		

6-19-81

INSTRUCTIONS: As provided in KCC Rule 82-2-125, within 90 days after completion of a well, one completed copy of this Drillers Log shall be transmitted to the State Geological Survey of Kansas, 4150 Monroe Street, Wichita, Kansas 67209. Copies of this form are available from the Conservation Division, State Corporation Commission, 245 No. Water, Wichita, Kansas 67202. Phone AC 316-522-2206. If confidential custody is desired, please note Rule 82-2-125. Drillers Logs will be on open file in the Oil and Gas Division, State Geological Survey of Kansas, Lawrence, Kansas 66044.

Operator Frontier Oil Company		DESIGNATE TYPE OF COMP.: OIL, GAS, DRY HOLE, SWDW, ETC.: Dry Hole
Well No. 1	Lease Name Ninemire	
S 14 T 9S R 23W <sup>E</sup> W		


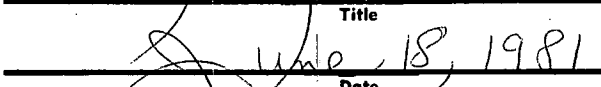
**WELL LOG**

Show all important zones of porosity and contents thereof; cored intervals, and all drill-stem tests, including depth interval tested, cushion used, time tool open, flowing and shut-in pressures, and recoveries.

SHOW GEOLOGICAL MARKERS, LOGS RUN, OR OTHER DESCRIPTIVE INFORMATION.

FORMATION DESCRIPTION, CONTENTS, ETC.	TOP	BOTTOM	NAME	DEPTH
Surface Soil & Hard Sand	0	40		
Sand & Shale	40	225		
Shale	225	1080		
Shale & Sand	1080	1300		
Red Bed	1300	1415		
Shale & Sand	1415	1970		
Anhydrite	1970	2005		
Shale	2005	2360		
Shale & Lime	2360	3118		
Lime	3118	3940		
RTD		3940		

USE ADDITIONAL SHEETS, IF NECESSARY, TO COMPLETE WELL RECORD.

Date Received	 Signature
	Title
	 Date