


STATE OF KANSAS
STATE CORPORATION COMMISSION

Give All Information Completely
Make Required Affidavit
Mail or Deliver Report to:
Conservation Division
State Corporation Commission
211 No. Broadway
Wichita, Kansas

15-065-02177-00-00
WELL PLUGGING RECORD



Locate well correctly on above
Section Plat

GRAHAM County. Sec. 16 Twp. 9S Rge. 23W (E) (W)
Location as "NE/CNW%SW%" or footage from lines CW/2 W/2 NW/4
Lease Owner K & E DRILLING, INC.
Lease Name UNDERHILL Well No. 3
Office Address 719 Union Center, Wichita 2, Kansas
Character of Well (completed as Oil, Gas or Dry Hole) Dry Hole
Date well completed 1-21-57 19
Application for plugging filed 1-21-57 19
Application for plugging approved 1-21-57 19
Plugging commenced 1-21-57 19
Plugging completed 12-21-57 ~~1-21-57~~ DS 20-06 19
Reason for abandonment of well or producing formation _____

If a producing well is abandoned, date of last production _____ 19
Was permission obtained from the Conservation Division or its agents before plugging was commenced? yes

Name of Conservation Agent who supervised plugging of this well Eldon Petty
Producing formation _____ Depth to top _____ Bottom _____ Total Depth of Well 3910' Feet
Show depth and thickness of all water, oil and gas formations.

OIL, GAS OR WATER RECORDS

CASING RECORD

FORMATION	CONTENT	FROM	TO	SIZE	PUT IN	PULLED OUT
				8-5/8"	250	

Describe in detail the manner in which the well was plugged, indicating where the mud fluid was placed and the method or methods used in introducing it into the hole. If cement or other plugs were used, state the character of same and depth placed, from _____ feet to _____ feet for each plug set.

Fill with heavy mud to 600' and set plug with 20 sx cement through drill pipe. Fill with heavy mud to 240' and set plug with 15 sx cement through drill pipe. Fill with heavy mud to 40' and set plug with 1/2 sx hulls and 10 sx cement to base of cellar. Job complete at 2:00 a.m., 12-21-57.

RECEIVED
STATE CORPORATION COMMISSION
JAN 10 1958
CONSERVATION DIVISION
Wichita, Kansas


(If additional description is necessary, use BACK of this sheet)
Name of Plugging Contractor K & E DRILLING, INC. 1-16-58
Address 719 Union Center Building, Wichita 2, Kansas

STATE OF KANSAS, COUNTY OF SEDGWICK, ss.
Dale Silcott (employee of owner) or (owner or operator) of the above-described well, being first duly sworn on oath, says: That I have knowledge of the facts, statements, and matters herein contained and the log of the above-described well as filed and that the same are true and correct. So help me God.

(Signature) Dale Silcott
Dale Silcott of K & E DRILLING, INC.
719 Union Center, Wichita 2, Kansas
(Address)

SUBSCRIBED AND SWORN TO before me this 9th day of January, 19 58.

Patricia M. Edwards
Patricia M. Edwards, Notary Public.



PLUGGING
FILE SEC 16 T 9 R 23 W
BOOK PAGE 7 LINE 21

15-065-02177-00-00

DRILLER'S LOG

OPERATOR:	K & E DRILLING, INC. 719 Union Center Wichita 2, Kansas	FARM:	#3 UNDERHILL
CONTRACTOR:	K & E DRILLING, INC. 719 Union Center Wichita, Kansas	LOCATION:	CW/2 W/2 NW/4 Sec. 16-98-23W Graham County Kansas
CASING:	8-5/8" @ 250' (175 sx)	COMMENCED:	12-15-57
R.T.D.	3910'	COMPLETED:	12-21-57
		PRODUCTION:	D & A

FORMATION RECORD


Depths shown indicate bottom of formations encountered.

Cellar	8
Clay & Soil	20
Sand	60
Blue Shale	250
Shale & Shells	1060
Shale & Sand	1550
Sand	1770
Red Bed & Shale	1990
Shale & Shells	2435
Lime & Shale	3405
Lime	3570
Lime & Shale	3700
Lime	3910
R.T.D.	3910'

CERTIFICATION

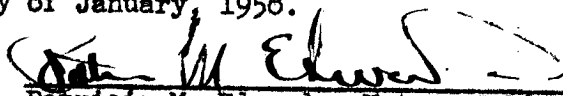
STATE OF KANSAS)
) SS:
 COUNTY OF SEDGWICK)

I, Dale Silcott of K & E DRILLING, INC., upon my oath hereby state that the above and foregoing is a true and correct copy of the Driller's Log of the K & E #3 UNDERHILL well.




 Dale Silcott

Subscribed and sworn to before me this 9th day of January, 1958.



 Patricia M. Edwards, Notary Public



My commission expires: 11 August 1958.

1-10-58

DRILLING
 161 9.R.134
 BOOK PAGE 72 LINE 31