


Give All Information Completely
Make Required Affidavit
Mail or Deliver Report to:
Conservation Division
State Corporation Commission
212 No. Market
Wichita, Kansas

WELL PLUGGING RECORD

Graham County, Sec. 19 Twp. 9 Rge. (E) 23 (W)

Location as "NE/CNW/SW" or footage from lines SE-NW-SW
Lease Owner Associates Oil & Gas Inc.
Lease Name Hildebrand Well No. 1
Office Address Suite 501, 120 Bldg. Wichita, Kansas 67202
Character of Well (completed as Oil, Gas or Dry Hole) dry hole
Date well completed August 8 19 77
Application for plugging filed " 19 77
Application for plugging approved " 19 77
Plugging commenced " 19 77
Plugging completed " 19 77
Reason for abandonment of well or producing formation dry hole



Locate well correctly on above Section Plat

If a producing well is abandoned, date of last production _____ 19 ____
Was permission obtained from the Conservation Division or its agents before plugging was commenced? yes

Name of Conservation Agent who supervised plugging of this well Gilbert Balthazor
Producing formation _____ Depth to top _____ Bottom _____ Total Depth of Well 3782 Feet
Show depth and thickness of all water, oil and gas formations.

OIL, GAS OR WATER RECORDS

CASING RECORD

FORMATION	CONTENT	FROM	TO	SIZE	PUT IN	PULLED OUT
Surface	ground	0	210	8 5/8	210	0

Describe in detail the manner in which the well was plugged, indicating where the mud fluid was placed and the method or methods used in introducing it into the hole. If cement or other plugs were used, state the character of same and depth placed, from _____ feet to _____ feet for each plug set.

1st Plug at 950' with 70 sacks cement 50-50 poz 6% gel

2nd Plug at 200' with 20 sacks cement 50-50 poz 6% gel

3rd Plug at 40' with 10 sacks cement 50-50 poz 6% gel

RECEIVED
STATE CORPORATION COMMISSION

JAN 26 1978

1-26-78

CONSERVATION DIVISION
Wichita, Kansas

(If additional description is necessary, use BACK of this sheet)


Name of Plugging Contractor Allied Cementing Co., Inc.
Address Box 31, Russell, Kansas 67665

STATE OF Kansas, COUNTY OF Graham, ss.
Jerry M. Helberg (employee of owner) or (owner or operator) of the above-described well, being first duly sworn on oath, says: That I have knowledge of the facts, statements, and matters herein contained and the log of the above-described well as filed and that the same are true and correct. So help me God.

(Signature) Jerry M. Helberg
Box 32, Morland, Kansas 67650
(Address)

SUBSCRIBED AND SWORN TO before me this 25th day of January, 19 78

Jessie Robinson
Notary Public.



15-065-20936-00.00

DRILLERS LOG

HILDEBRAND #1

CASING RECORD:

8 5/8" set at 210'

TOTAL DEPTH:

3782'

DESCRIPTION:

SE NW SW
Sec. 19-9s-23w, Graham County, Kansas

OPERATOR: Associates Oil & Gas Inc.

CONTRACTOR: Helberg Oil Company

COMMENCED: August 2, 1977

COMPLETED: August 8, 1977


FORMATION	FROM	TO	REMARKS
Sand & Shale	0	208	
Shale	208	253	
Shale	253	1280	
Shale	1280	1925	
Sand & Shale	1925	2094	
Anhydrite	2094	2130	
Sand & Shale	2130	2145	
SHale	2145	2482	
Shale	2482	2685	
Sand & Shale	2685	2798	
Shale	2798	2900	
Shale	2900	3018	
Shale	3018	3148	
Shale	3148	3255	
Shale	3255	3355	
Shale	3355	3490	
Shale	3490	3577	
Shale	3577	3705	
Lime	3705	3775	
Lime	3775	3782	D & A

I certify that this is a true and correct copy of the above log to the best of my knowledge.

HELBERG OIL COMPANY

Jerry M. Helberg
Jerry M. Helberg

Subscribed and sworn to before me this 11 day of August, 1977.



Faye E. Minium
Faye E. Minium, Notary Public

RECEIVED
STATE COMMISSION
AUG 16 1977
CONSERVATION DIVISION
Topeka, Kansas
8-16-77