

WELL PLUGGING RECORD

Give All Information Completely  
Make Required Affidavit  
Mail or Deliver Report to  
Conservation Division  
State Corporation Comm.  
245 North Water  
Wichita, KS 67202

Rooks County Sec. 6 Twp. 9S Rge. 20 E/V  
Location as "NE/CNW/SW" or footage from lines  
SW NE SE

Lease Owner Liberty Enterprises, Inc

Lease Name Simoneau "B" Well No# 1

Office Address 308 West Mill Plainville, Ks 67663

Character of Well (Completed as Oil, Gas or Dry Hole)         

Dry Hole

Date Well completed July 22 19 81

Application for plugging filed July 22 19 81

Application for plugging approved July 22 19 81

Plugging commenced 8:30 A.M. July 22 19 81

Plugging completed 10:40 A.M. July 22 19 81

Reason for abandonment of well or producing formation           
No Commercial Production

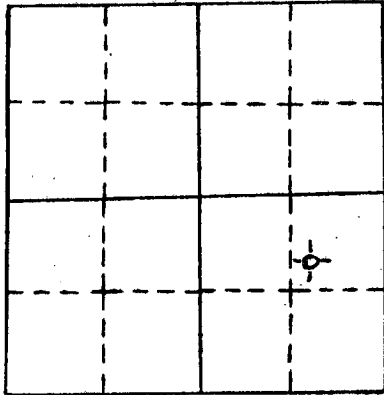
If a producing well is abandoned, date of last production          19         

Was permission obtained from the Conservation Division or its agents before plugging was commenced? Yes

Name of Conservation Agent who supervised plugging of this well Marion Schmidt

Producing formation          Depth to top          Bottom          Tl. Depth of Well         

Show depth and thickness of all water, oil and gas formations.



locate well correctly  
on above  
Section Plot

OIL, GAS OR WATER RECORDS

CASING RECORD

FORMATION	CONTENT	FROM	TO	SIZE	PUT IN	PULLED OUT
Surface casing	common	0'	222'	8 5/8"	222'	0'

Describe in detail the manner in which the well was plugged, indicating where the mud fluid was placed and the method or methods used in introducing it into the hold. If cement or other plugs were used, state the character of same and depth placed, from          feet to          feet for each plug set.

Plug #1 860' with 65sxs

Plug #2 240' with 30sxs

Plug #3 40' with 10sxs

5 sxs in rathole

Total - 110 sxs 50-50 pos 4% gel 3% cc

P.D. @ 10:40 A.M.


7-24-81  
RECEIVED  
STATE CORPORATION COMMISSION  
JUL 24 1981  
CONSERVATION DIVISION  
Wichita, Kansas

(If additional description is necessary, use BACK of this sheet)

Name of Plugging Contractor Pioneer Drilling Co, Inc.  
308 West Mill Plainville, Ks 67663

STATE OF Kansas COUNTY OF Rooks, ss.

Liberty Enterprises, Inc. (employee of owner) or (owner or operator) of the above described well, being first duly sworn on oath, says: That I have knowledge of the facts, statements, and matters herein contained and the log of the above described well is filed and that the same are true and correct. So help me God.



(Signature) [Handwritten Signature]

(Address)         

SUBSCRIBED AND SWORN TO before me this 23<sup>rd</sup> day of July, 19 81

My commission expires         

[Handwritten Signature]  
Notary Public

W E L L L O G

OPERATOR: Liberty Enterprises, Inc. 15-163-21338-00-00

WELL NAME: Simoneau "B" LOCATION: SW NE SE 6-9S-20W

COUNTY: Rooks STATE: Kansas

WELL COMMENCED: July 13, 1981 WELL COMPLETED: July 22, 1981

ELEVATION: 2105' K.B. TOTAL DEPTH: 3740'

PRODUCTION: D & A RIG NO: #1

CASING - 8 5/8": 8 Jts. new 24# tallied @ 215.55' set @ 222' cemented with 130 sxs common  
3% cc 2% gel P.D. @ 5:45 7-14-81  
5 1/2": \_\_\_\_\_


ALL MEASUREMENTS TAKEN FROM THE TOP OF ROTARY BUSHING:

FROM	TO	FORMATION	DEVIATION FROM VERTICAL	REMARKS:
0'	225'	sand and shale	225' - 1/2 degree	
225'	761'	sand and shale		
761'	1480'	sand and shale		
1480'	1610'	shales and sands		
1610'	1650'	anhydrite		
1650'	1770'	shales		
1770'	1963'	shale and lime	1946' - 3/4 degree	
1963'	2177'	shale and lime		
2177'	2286'	lime and shale		
2286'	2494'	shale and lime		
2494'	2682'	lime and shale		
2682'	2832'	lime and shale		
2832'	3020'	lime and shale		
3020'	3135'	lime and shale		
3135'	3245'	lime and shale		
3245'	3344'	lime and shale		
3344'	3407'	lime and shale		
3407'	3460'	lime and shale		
3460'	3520'	lime and shale		
3520'	3540'	lime and shale	3540' - 3/4 degree	
3540'	3551'	lime and shale		
3551'	3615'	lime and shale		
3615'	3670'	lime and shale		
3670'	3740'	lime and shale		
3740'	R.T.D.			

7-24-81  
RECEIVED  
STATE CORPORATION COMMISSION  
JUL 24 1981  
CONSERVATION DIVISION  
Wichita, Kansas

STATE OF KANSAS  
COUNTY OF \_\_\_\_\_

The undersigned hereby certifies that to the best of his knowledge and belief, the above facts are true and correct

 JUDY SMITH  
NOTARY PUBLIC  
STATE OF KANSAS  
My Appt. Expires 1-5-85

PIONEER DRILLING CO., INC.  
By Stacy A. Hilgus

SUBSCRIBED AND SWORN TO, BEFORE ME, This 23<sup>rd</sup> day of July, 1981

Judy Smith  
NOTARY PUBLIC