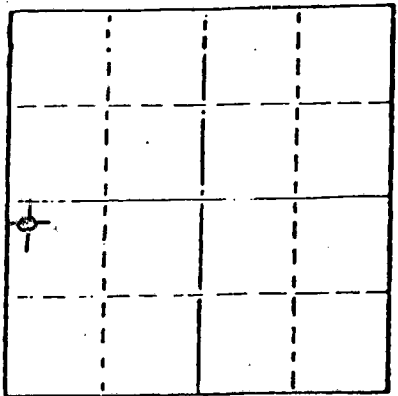


STATE OF KANSAS
STATE CORPORATION COMMISSION

15-163-21470-00-00

WELL PLUGGING RECORD

Give All Information Completely
Make Required Affidavit
Mail or Deliver Report to
Conservation Division
State Corporation Comm.
245 North Water
Wichita, KS 67202



Locate well correctly on above
Section Plot

Rooks _____ County. Sec. 6 Twp. 9S Rge. 20W E/W
Location as "NE/CNW $\frac{1}{4}$ SW $\frac{1}{4}$ " or footage from lines _____
NW NW SW
Lease Owner Geoson Oil Company, Inc.
Lease Name McCoy Well No. #1
Office Address 212 N. Market, Suite 508, Wichita, Ks. 67202
Character of Well (Completed as Oil, Gas or Dry Hole) _____
Dry Hole

Date Well completed October 23, 1981
Application for plugging filed October 23, 1981
Application for plugging approved October 23, 1981
Plugging commenced October 23, 1981
Plugging completed October 23, 1981
Reason for abandonment of well or producing formation _____
Dry Hole

If a producing well is abandoned, date of last production _____
N/A 19__

Was permission obtained from the Conservation Division or
its agents before plugging was commenced? Yes

Name of Conservation Agent who supervised plugging of this well Gil Balthazor
Producing formation _____ Depth to top _____ Bottom _____ Total Depth of Well 3840'
Show depth and thickness of all water, oil and gas formations.

OIL, GAS OR WATER RECORDS

CASING RECORD

FORMATION	CONTENT	FROM	TO	SIZE	PUT IN	PULLED OUT
Sand				8 5/8"	205'	none

Describe in detail the manner in which the well was plugged, indicating where the mud fluid
was placed and the method or methods used in introducing it into the hold. If cement or other
plugs were used, state the character of same and depth placed, from _____ feet to
_____ feet for each plug set.

840'	70 SX
200'	40 SX
40'	10 SX
RH	10 SX

50 - 50 PAZ 2% 6%

(If additional description is necessary, use BACK of this sheet)

Name of Plugging Contractor _____

RECEIVED
STATE CORPORATION COMMISSION
OCT 29 1981
CONSERVATION DIVISION
Wichita, Kansas
10-29-81
ss.

STATE OF Kansas COUNTY OF Sedgwick
Paul A. Seymour, III (employee of owner) or (owner or operator)


of the above-described well, being first duly sworn on oath, says: That I have knowledge of
the facts, statements, and matters herein contained and the log of the above-described well
as filed and that the same are true and correct. So help me God.

(Signature) Paul A. Seymour, III
Paul A. Seymour, 114-Box 8287-Munger Station

SUBSCRIBED AND SWORN TO before me this 27th day of October, 1981

Ruth M. Bassett
Notary Public.

My commission expires May 30, 1983



BIG SPRINGS DRILLING, INC.

P.O. BOX 8287
MUNGER STATION
WICHITA, KANSAS 67208

SUITE 29 • 400 NORTH WOODLAWN • (316) 681-1732

October 27, 1981

15-163-21470-00-00

DRILLERS LOG

Re: McCoy #1
NW NW SW
Sec. 6 Twp 9S Rg 20W
Rooks County, Kansas


OPERATOR: Geoson Oil Company, Inc.
CONTRACTOR: Big Springs Drilling, Inc.
COMMENCED: October 19, 1981
COMPLETED: October 23, 1981

SURFACE PIPE: 205' of 8 5/8" w/165 SX Common 2% gel 3% ccl

0	395'	Clay & Shale
395'	1710'	Shale
1710'	1745'	Anhydrite
1745'	3455'	Shale
3455'	3675'	Shale & Lime
3675'	3793'	Shale
3793'	3840'	Shale & Lime
3840'		RTD

We certify that the above and foregoing is a true and correct copy of the log on the McCoy #1 located in Rooks County, Kansas.


Big Springs Drilling, Inc.


Paul A. Seymour, III

Subscribed and sworn to before me this 27th day of October, 1981.

My Commission Expires

May 30, 1983



Ruth M. Bassett

RECEIVED
STATE CORPORATION COMMISSION

OCT 29 1981

CONSERVATION DIVISION
Wichita, Kansas