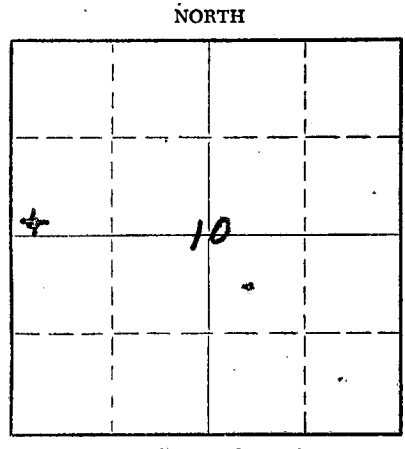


15-163-00878-00-00

# WELL PLUGGING RECORD

STATE OF KANSAS  
 STATE CORPORATION COMMISSION  
 Give All Information Completely  
 Make Required Affidavit  
 Mail or Deliver Report to:  
 Conservation Division  
 State Corporation Commission  
 800 Bitting Building  
 Wichita, Kansas

Rooks County. Sec. 10 Twp. 9S Rge. 20W (E) (W)  
 Location as "NE/CNWxSWx" or footage from lines SW SW NW  
 Lease Owner I. O. Miller  
 Lease Name Whisman Well No. 1  
 Office Address 619 Brown Bldg., Wichita, Kan.  
 Character of Well (completed as Oil, Gas or Dry Hole) Dry  
 Date well completed 10-2-55 19  
 Application for plugging filed 10-2-55 19  
 Application for plugging approved 19  
 Plugging commenced 19  
 Plugging completed 19  
 Reason for abandonment of well or producing formation \_\_\_\_\_



Locate well correctly on above Section Plat

If a producing well is abandoned, date of last production \_\_\_\_\_ 19  
 Was permission obtained from the Conservation Division or its agents before plugging was commenced? Yes

Name of Conservation Agent who supervised plugging of this well \_\_\_\_\_  
 Producing formation \_\_\_\_\_ Depth to top \_\_\_\_\_ Bottom \_\_\_\_\_ Total Depth of Well \_\_\_\_\_ Feet  
 Show depth and thickness of all water, oil and gas formations.

## OIL, GAS OR WATER RECORDS


## CASING RECORD

FORMATION	CONTENT	FROM	TO	SIZE	PUT IN	PULLED OUT
		0	227	8 5/8"	231	None

Describe in detail the manner in which the well was plugged, indicating where the mud fluid was placed and the method or methods used in introducing it into the hole. If cement or other plugs were used, state the character of same and depth placed, from \_\_\_\_\_ feet to \_\_\_\_\_ feet for each plug set.

Mudded hole to 210 ft & set plug with 15 sax cement & 1/2 sax hulls  
Mudded hole to 40 ft set plug with 10 sax & 1/2 sax hulls

10-11-55




(If additional description is necessary, use BACK of this sheet)

Name of Plugging Contractor Virginia Drilling Co., Inc.  
 Address 701 Brown Bldg., Wichita, Kan.

STATE OF Kansas, COUNTY OF Sedgwick, ss.  
F. G. Treutle (employee ~~of owner~~ or (owner or operator) of the above-described well, being first duly sworn on oath, says: That I have knowledge of the facts, statements, and matters herein contained and the log of the above-described well as filed and that the same are true and correct. So help me God.  
 (Signature) F. G. Treutle

(Address)

SUBSCRIBED AND SWORN to before me this 10th day of October, 1955  
Jan 17, 1956  
Leona Hargrove Notary Public.



24-2675-S 2-52-20M

**PLUGGING**  
 FILE SEC 10 T 9 R 20W  
 BOOK PAGE 6 LINE 25

15-163-00878-00-00

WHISMAN #1 - SW SW NW/4 Section 10-9-20 Rooks County, Kansas  
Company - I. O. Miller  
Contractor - Virginia Drlg. Co Inc.  
Commenced - September 20, 1955  
Completed - October 2, 1955  
Elevation - 2119 K. B.  
Rotary Depth - 3740 ft.

8 5/8" set at 227 ft.  
Dry hole.


FORMATION	DEPTH	
Surface clay-shale-shells	0- 200	
Surface clay	200- 227	
Black shale-sand	227- 595	
Shale-shells	595- 700	
Sand-shale	700-1100	
Sand-shells	1100-1340	3332 - Heebner
Shale-shells	1340-1642	3355 - Toronto
Anhydrite	1642-1680	3371 - Lansing
Shale-shells	1680-2050	3594 - Base X O
Shale-lime	2050-2380	3666 - Cherty Bong.
Shale-shells	2380-2470	
Shale-lime	2470-2625	
Broken lime	2625-2880	
Lime-shale	2880-2970	
Broken lime	2970-3010	
Lime-shale	3010-3325	
Lime	3325-3690	
Chirty lime	3690-3740 T.D.	

*M. Hawkins*  
-----  
M. Hawkins

Subscribed and sworn to before me, a Notary Public,  
this 10th day of October, 1955.

*Inez M. Underwood*  
-----  
Inez Underwood - Notary Public

My commission expires: March 15, 1958.



**PLUGGING**  
FILE SEC 10 T 9 R 204  
BOOK PAGE 6 LINE 25

10-11-55