


WELL PLUGGING RECORD

Give All Information Completely
Make Required Affidavit
Mail or Deliver Report to:
Conservation Division
State Corporation Commission
800 Bitting Building
Wichita, Kansas

Rooks County. Sec. 12 Twp. 9 Rge. _____ (E) 20 (W)

NORTH



Locate well correctly on above
Section Plat

Location as "NE/CNW/SW" or footage from lines _____
Lease Owner Osage Oil & Gas Company, Inc.
Lease Name D. Lambert #1 Well No. _____
Office Address 531 Petroleum Building, Wichita, Kansas
Character of Well (completed as Oil, Gas or Dry Hole) Dry hole
Date well completed Dec. 17 1955
Application for plugging filed December 17 1955
Application for plugging approved December 18 1955
Plugging commenced December 18 1955
Plugging completed December 18 1955
Reason for abandonment of well or producing formation Dry

If a producing well is abandoned, date of last production _____ 19____
Was permission obtained from the Conservation Division or its agents before plugging was commenced? Yes

Name of Conservation Agent who supervised plugging of this well Eldon Petty
Producing formation _____ Depth to top _____ Bottom _____ Total Depth of Well 3640 Feet
Show depth and thickness of all water, oil and gas formations.

OIL, GAS OR WATER RECORDS

CASING RECORD

FORMATION	CONTENT	FROM	TO	SIZE	PUT IN	PULLED OUT
				8-5/8	163	None

Describe in detail the manner in which the well was plugged, indicating where the mud fluid was placed and the method or methods used in introducing it into the hole. If cement or other plugs were used, state the character of same and depth placed, from _____ feet to _____ feet for each plug set.

Set Plug at 155'. 155 Sacks cement. Set plug at 30' - 10 sacks of cement.

(If additional description is necessary, use BACK of this sheet)

Name of Plugging Contractor Dutch George Drilling, Inc.
Address 505 Petroleum Building, Wichita, Kansas.

STATE OF Kansas, COUNTY OF Sedgwick, ss.

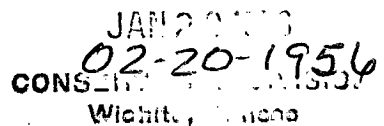

_____, (employee of owner) or (owner or operator) of the above-described well, being first duly sworn on oath, says: That I have knowledge of the facts, statements, and matters herein contained and the log of the above-described well as filed and that the same are true and correct. So help me God.

(Signature) D. George
505 Pet Bldg. (Address)

SUBSCRIBED AND SWORN TO before me this 18th day of January 1956

Maurine R. Rhiever
STATE COMMISSIONER Notary Public.

My commission expires 10-25-56



15-163-00835-00-00

DRILLERS LOG

Osage Oil and Gas Company, Inc. - D. Lambert #1

Section 12-9-20, Rooks County, Kansas.

Set 163* - 8-5/8" Surface Pipe - 125 sacks of cement.

Shale	0- 163
Shale	163 - 250
Shale & Shells	250 - 720
Shale, Shells & Lime	720 - 1155
Shale & Shells	1155 - 1535
Lime	1535 - 1590
Anhydrite	1590 - 1645
Shale & Lime	1645 - 1855
Broken Lime & Shale	1855 - 2015
Lime & Shale	2015 - 2345
Lime	2345 - 2405
Shale & Lime shells	2405 - 2438
Lime & Shale	2438 - 2780
Lime	2780 - 2875
Shale & Shells	2875 - 2925
Lime & Shale	2925 - 3060
Shale	3060 - 3065
Shale & Lime	3065 - 3118
Lime	3118 - 3257
Lime & Shale	3257 - 3407
Lime	3407 - 3533
Lime - Shale	3533 - 3625
Arbuckle Lime	3625 - 3644 T.D.

I, the under-signed, J.S. George, hereby certify that the above is a true Drillers Log on Osage Oil and Gas Company, Inc. D. Lambert #1, Sec. 12-9-20, Rooks County, Kansas.

J.S. George

STATE OF Kansas, COUNTY OF Sedgwick SS.

Subscribed and Sworn to before me this 18 day of January, 1956.

Maurine L. Shever
Notary Public

My Commission Expires 10-25-56.

PLUGGING
FILE SEC 12-9-R-20W
BOOK PAGE 26 LINE 13

State of Kansas
JAN 20 1956
Conservation Department
Wellhead Record