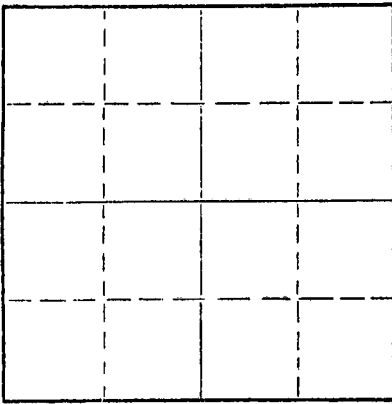


WELL PLUGGING RECORD

Give All Information Completely  
Make Required Affidavit  
Mail or Deliver Report to:  
Conservation Division  
State Corporation Commission  
212 No. Market  
Wichita, Kansas

NORTH



Locate well correctly on above  
Section Plat

Rooks \_\_\_\_\_ County. Sec. 12 Twp. 9S Rge. \_\_\_\_\_ (E) 20 (W)  
Location as "NE/CNW/SW" or footage from lines. SE-SE-NW  
Lease Owner Hinkle Oil Co.  
Lease Name Lambert Well No. 1  
Office Address 1016 Union Center, Wichita, Kansas  
Character of Well (completed as Oil, Gas or Dry Hole) Dry Hole  
Date well completed June 16 19 70  
Application for plugging filed \_\_\_\_\_ 19 \_\_\_\_\_  
Application for plugging approved \_\_\_\_\_ 19 \_\_\_\_\_  
Plugging commenced June 16 19 70  
Plugging completed same 19 \_\_\_\_\_  
Reason for abandonment of well or producing formation dry hole

If a producing well is abandoned, date of last production \_\_\_\_\_ 19 \_\_\_\_\_  
Was permission obtained from the Conservation Division or its agents before plugging was commenced? yes

Name of Conservation Agent who supervised plugging of this well Leo Massey  
Producing formation \_\_\_\_\_ Depth to top \_\_\_\_\_ Bottom \_\_\_\_\_ Total Depth of Well 3647 Feet  
Show depth and thickness of all water, oil and gas formations.

OIL, GAS OR WATER RECORDS

CASING RECORD

FORMATION	CONTENT	FROM	TO	SIZE	PUT IN	PULLED OUT

Describe in detail the manner in which the well was plugged, indicating where the mud fluid was placed and the method or methods used in introducing it into the hole. If cement or other plugs were used, state the character of same and depth placed, from \_\_\_\_\_ feet to \_\_\_\_\_ feet for each plug set.

Mud to 720', 70 sacks cement; w/wood plug,  
mud to 270', 20 sacks cement; w/wood plug,  
mud to 40' and 10 sacks cement, w/wood plug.

RECEIVED  
STATE CORPORATION COMMISSION  
JUN 24 1970  
CONSERVATION DIVISION  
Wichita, Kansas  
06-24-1970


(If additional description is necessary, use BACK of this sheet)

Name of Plugging Contractor Aspen Drilling Co.  
Address P.O. Box 783, Great Bend, Kansas

STATE OF Kansas, COUNTY OF Barton, ss. William S. Schachle (employee of owner) or (owner or operator) of the above-described well being first duly sworn on oath, says: That I have knowledge of the facts, statements, and matters herein contained and the log of the above-described well as filed and that the same are true and correct. So help me God.

(Signature) William S. Schachle  
William S. Schachle, Great Bend, Kansas  
(Address)

SUBSCRIBED AND SWORN to before me this 19th day of June, 19 70



My commission expires April 18, 1972

Theora Holleman  
Theora Holleman Notary Public.

15-163-20312-00-00

DRILLERS LOG

RECEIVED  
STATE CORPORATION COMMISSION  
JUN 24 1970  
CONSERVATION DIVISION  
Wichita, Kansas

COMPANY:	Hinkle Oil Co.
CONTRACTOR:	Aspen Drilling Co.
LEASE NAME:	Lambert #1
LOCATION:	SE-SE-NW Sec. 12-T9S-R20W Rooks County, Kansas
ELEVATION:	2097 KB
SURFACE CASING:	7 jts. (283') 8 5/8"
COMMENCED:	June 5, 1970
COMPLETED:	June 16, 1970
ROTARY TOTAL DEPTH:	3647'

<u>FORMATION</u>	<u>DEPTH</u>
Surface clay, sand & shale	235
Shale	289
Shale & Sand	900
Shale	1050
Sand	1220
Red Bed	1548
Anhydrite	1590
Shale	1740
Shale & Shells	2345
Lime & Shale	2775
Shale & Lime	3170
Lime	3590
Arbuckle	3647

Ran 7 jts. (283') 8 5/8" casing set at 289' with 200 sacks 60/40 Pozmix. Cement did circulate.

DST #1	3231-3254
DST #2	3291-3345
DST #3	3346-3392
DST #4	3440-3525
DST #5	3558-3590
DST #6	3590-3605
DST #7	3605-3647

D & A


AFFIDAVIT

State of Kansas     )  
                                   ) ss:  
 County of Barton    )

The undersigned, being duly sworn on oath, states that the above statement and log are a true and correct record and log of the well drilled at the location above described.

  
 John H. Volosin, Affiant

Subscribed and sworn to before me this 22nd day of June, 1970.

  
 Theora Holleman, Notary Public

My commission expires: April 18, 1972

