

STATE OF KANSAS
 STATE CORPORATION COMMISSION

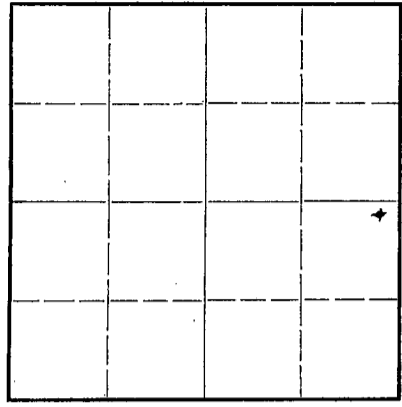
Give All Information Completely
 Make Required Affidavit
 Mail or Deliver Report to:
 Conservation Division
 State Corporation Commission
 800 Bittling Building
 Wichita, Kansas

OR

~~FORMATION PLUGGING RECORD~~

Strike out upper line
 when reporting plug-
 ging of formations.

NORTH



Locate well correctly on above
 Section Plat

Rooks County. Sec. 13 Twp. 9S Rge. (E) 20 (W)
 Location as "NE 1/4 NW 1/4 SW 1/4" or footage from lines. NE NE SE
 Lease Owner Sunray Oil Corporation
 Lease Name Choquette Well No. 1
 Office Address Box 195, Great Bend, Kansas
 Character of Well (completed as Oil, Gas or Dry Hole) Dry Hole
 Date well completed 6-19-47 19
 Application for plugging filed 6-23-47 19
 Application for plugging approved 19
 Plugging commenced 6-19-47 19
 Plugging completed 6-19-47 19
 Reason for abandonment of well or producing formation Dry
 If a producing well is abandoned, date of last production 19
 Was permission obtained from the Conservation Division or its agents before plugging was com-
 menced? Yes


Name of Conservation Agent who supervised plugging of this well C. D. Stough, Box 105, Hays, Kansas
 Producing formation Arbuckle Depth to top 3600 Bottom 3630 Total Depth of Well 3630 Feet
 Show depth and thickness of all water, oil and gas formations.

OIL, GAS OR WATER RECORDS

CASING RECORD

Formation	Content	From	To	Size	Put In	Pulled Out
Arbuckle	Water	3600	3630	10-3/4	198'	None

Describe in detail the manner in which the well was plugged, indicating where the mud fluid was placed and the method or methods used in introducing it into the hold. If cement or other plugs were used, state the character of same and depth placed, from _____ feet to _____ feet for each plug set.
 Plugged w/ 15 sax cement at 200' and 10 sax at top.




(If additional description is necessary, use BACK of this sheet)

Correspondence regarding this well should be addressed to Sunray Oil Corporation
 Address Box 195, Great Bend, Kansas

STATE OF Kansas, COUNTY OF Barton, ss.
 Louis T. Moffatt (employee of owner or owner or operator) of the above-described well,
 being first duly sworn on oath, says: That I have knowledge of the facts, statements, and matters herein contained and the log of the above-described well as filed and that the same are true and correct. So help me God.

(Signature) Louis T. Moffatt
 Box 195, Great Bend, Kansas (Address)



SUBSCRIBED AND SWORN to before me this 23 day of June, 1947.
 Viola Beck Notary Public.

PLUGGING
 FILE SEC-13 T-9 R-20W
 BOOK PAGE 116 LINE 13

CHOQUETTE #1

15-163-00091-00-00

Sunray Oil Corporation
NE cor. NE/4 SE/4
Sec. 13-9S-20W
Rooks County, Kansas

Started: June 6, 1947
Finished: June 18, 1947

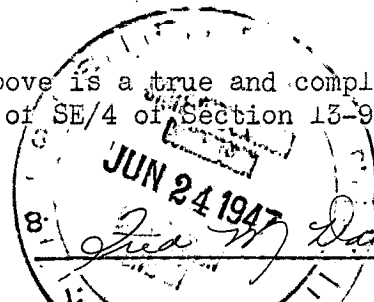
Cellar	0	4
Sand	4	40
Sand & shale	40	170
Shale & shells	170	203
Shale	203	315
Shale & shells	315	640
Sand & shale	640	1005
Sand	1005	1235
Shale & shells	1235	1267
Shale, shells & red beds	1267	1525
Anhydrite	1525	1560
Shale & shells	1560	2170
Shale	2170	2275
Shale & shells	2275	2335
Shale & lime	2335	2405
Red shale	2405	2445
Lime & shale	2445	2825
Shale	2825	2960
Broken lime & shale	2960	3075
Lime	3075	3137
Shale & lime	3137	3282
Lime	3282	3319
Shale & lime	3319	3385
Lime	3385	3530
Shale & lime	3530	3580
Shale, chert & lime	3580	3600
Cherty conglomerate	3600	3602
Arbuckle	3602	3632

10-3/4 set @ 198' w/150 sax cmt.

(3630 TD DF)

Plugged with 15 sacks @ 200' and 10 sacks @ top.

I, Fred McDaniel, do hereby certify that the above is a true and complete log of Choquette #1 located in the NE cor. of NE/4 of SE/4 of Section 13-9S-20W, Rooks County, Kansas.



 JUN 24 1947

Fred M. Daniel

Paula Beck

 Notary Public



 June 23, 1947

PLUGGING
 FILE SEC 13 T 9 R 20W
 BOOK PAGE 116 LINE 13