

15-163-20362-00-00

STATE OF KANSAS
STATE CORPORATION COMMISSION


Form CP-4

Give All Information Completely
Make Required Affidavit
Mail or Deliver Report to:
Conservation Division
State Corporation Commission
212 No. Market
Wichita, Kansas 67202

WELL PLUGGING RECORD

Rooks County. Sec. 14 Twp. 9 Rge. 20 (E) W (W)
Location as "NE/CNW/SW" or footage from lines NW SW NE
Lease Owner Shields Oil Producers, Inc.
Lease Name Lambert Well No. 1
Office Address Shields Building, Russell, Kansas 67665
Character of Well (completed as Oil, Gas or Dry Hole) Dry hole
Date well completed 4-17-71
Application for plugging filed 4-17-1971
Application for plugging approved 4-17-1971
Plugging commenced 4-17-1971
Plugging completed 4-17-1971
Reason for abandonment of well or producing formation Dry hole

NORTH



Locate well correctly on above
Section Plat

If a producing well is abandoned, date of last production _____ 19____
Was permission obtained from the Conservation Division or its agents before plugging was com-
menced? yes

Name of Conservation Agent who supervised plugging of this well Leo Massey
Producing formation _____ Depth to top _____ Bottom _____ Total Depth of Well 3,453 Feet
Show depth and thickness of all water, oil and gas formations.

OIL, GAS OR WATER RECORDS

CASING RECORD

FORMATION	CONTENT	FROM	TO	SIZE	PUT IN	PULLED OUT
				8 5/8"	254'	Cmtd. w/ 175 sax

Describe in detail the manner in which the well was plugged, indicating where the mud fluid was placed and the method or methods used in introducing it into the hole. If cement or other plugs were used, state the character of same and depth placed, from _____ feet to _____ feet for each plug set.

Fill hole w/ heavy mud
Push bridge plug to 720'
Spotted 70 sax cement on plug thru 4 1/2" drill pipe
Fill hole w/ heavy mud
Push bridge plug to 240'
Spotted 25 sax cement on plug thru 4 1/2" drill pipe
Fill hole w/ heavy mud
Push bridge plug to 40' w/ 1/2 sax hulls on plug
Dump 10 sax cement on plug to cellar

RECEIVED
STATE CORPORATION COMMISSION
APR 26 1971
CONSERVATION DIVISION
Wichita, Kansas
04-26-1971

(If additional description is necessary, use BACK of this sheet)


Name of Plugging Contractor Shields Drilling Co., Inc.
Address Shields Building, Russell, Kansas 67665

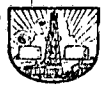
STATE OF Kansas, COUNTY OF Russell, ss.
R. J. Shields (contractor)
well, being first duly sworn on oath, says: That I have knowledge of the facts, statements, and matters herein contained and the log of the above-described well as filed and that the same are true and correct. So help me God.

(Signature) R. J. Shields
Shields Building, Russell, Kansas
(Address)

Subscribed and sworn to before me this 21st day of April, 19 71

My commission expires April 26, 1971
Ruth Phillips
Notary Public.





Shields


Russell, Kansas

WELL LOG

15-163-20362-00-00

Operator: Shields Oil Producers, Inc.
 Well: Lambert #1
 Commenced: April 8, 1971
 Completed: April 17, 1971
 Contractor: Shields Drilling Co., Inc.

Well Description: NW SW NE
 Sec. 14-9s-20w
 Rooks County, Kansas



CASING RECORD

Size	Run	Pulled
8 5/8"	254'	Cmtd. w/ 175 sax

Elevation: 2,127' RB

Treatment:

Production: D&A

Tops: Heebner 3,322'
 Toronto 3,344'
 Lansing-KC 3,361'
 Conglomerate 3,600'
 Arbuckle 3,623'

..... Figures Indicate Bottom of Formations

Clay & shale	259'
Shale	650'
Shale, sand & redbed	1,580'
Shale	1,585'
Anhydrite	1,622'
Shale	1,885'
Shale & lime	3,258'
Lime	3,660' RTD

NOTES

DST #1	3,350'-3,385'	Tool open w/ weak blow for 15 min. Recovered 5' mud. IBHP-690#, IFP-11#, FFP-22#, FBHP-379#/ 30 min.
DST #2	3,385'-3,415'	Tool open w/ weak blow for 5 min. Recovered 5' mud. IBHP-not taken, IFP-22#, FFP-not taken, FBHP-290#/ 30 min.
DST #3	3,598'-3,632'	Tool open w/ weak blow for 20 min. Recovered 10' mud w/ few oil specks. IBHP-734#, IFP-22#, FFP-33#, FBHP-not taken
DST #4	3,632'-3,650'	Tool open 1 1/2 hrs. w/ good steady blow thruout. Recovered 1,620' gas, 480' SO & GCM. IBHP-956#, IFP-33#, FFP-245#, FBHP-779#/ 30 min.
DST #5	3,650'-3,660'	Tool open w/ weak blow for 28 min. Recovered 125' muddy water. IBHP-1,001#, IFP-0#, FFP-56#, FBHP-956#/ 30 min.

RECEIVED
 STATE CORPORATION COMMISSION
 APR 26 1971
 CONSERVATION DIVISION
 Wichita, Kansas