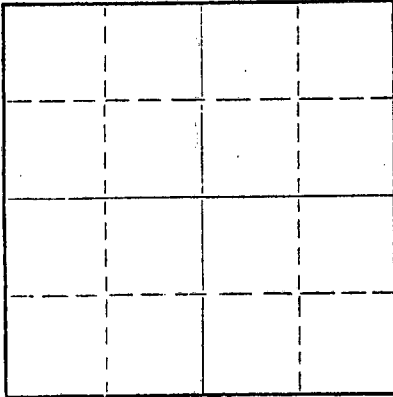


15-163-20487-00-00

STATE OF KANSAS
STATE CORPORATION COMMISSION

Give All Information Completely
Make Required Affidavit
Mail or Deliver Report to:
Conservation Division
State Corporation Commission
P. O. Box 17027
Wichita, Kansas 67217
NORTH

WELL PLUGGING RECORD



Locate well correctly on above
Section Plat

Rooks County. Sec. 14 Twp. 9 Rge. 20 (E) W (W)
Location as "NE/CNW&SW" or footage from lines. SE SE SW
Lease Owner Dreiling Oil, Inc.
Lease Name Lambert Well No. 1
Office Address Rt. #2, Victoria, Kansas 67671
Character of Well (completed as Oil, Gas or Dry Hole) Dry Hole
Date well completed 5-6-73 1973
Application for plugging filed 5-6 1973
Application for plugging approved 5-6 1973
Plugging commenced 5-6 1973
Plugging completed 5-6 1973
Reason for abandonment of well or producing formation Dry Hole

If a producing well is abandoned, date of last production _____ 19____
Was permission obtained from the Conservation Division or its agents before plugging was commenced? yes

Name of Conservation Agent who supervised plugging of this well Leo Massey, Hays, Kansas 67601
Producing formation _____ Depth to top _____ Bottom _____ Total Depth of Well 3,745 Feet
Show depth and thickness of all water, oil and gas formations.

OIL, GAS OR WATER RECORDS

CASING RECORD

FORMATION	CONTENT	FROM	TO	SIZE	PUT IN	PULLED OUT
Surface Pipe				8 5/8"	207'	

Describe in detail the manner in which the well was plugged, indicating where the mud fluid was placed and the method or methods used in introducing it into the hole. If cement or other plugs were used, state the character of same and depth placed, from _____ feet to _____ feet for each plug set.


1 st plug was set @ 700' w/70 cu. ft. cement
2nd plug was set @ 180' w/20 cu. ft. cement
3rd plug was set @ 40' w/10 cu. ft. cement

RECEIVED
STATE CORPORATION COMMISSION
MAY 9 1973
05-09-1973
CONSERVATION DIVISION
Wichita, Kansas

(If additional description is necessary, use BACK of this sheet)
Name of Plugging Contractor Dreiling Oil, Inc.
Address Rt. #2, Victoria, Kansas 67671

STATE OF KANSAS, COUNTY OF ELLIS, ss.
I, Joe Hess, Sec. Treas. of Drlg. Contrc. (as ~~representative of owner~~) of the above-described well, being first duly sworn on oath, says: That I have knowledge of the facts, statements, and matters herein contained and the log of the above-described well as filed and that the same are true and correct. So help me God.

(Signature) [Signature]
JOE HESS, Rt. #2, Victoria, Ks. 67671
(Address)



SUBSCRIBED AND SWORN TO before me this 8th day of May, 19 73
Cecilia Basgall
Cecilia Basgall
Notary Public.

September 13, 1976

DREILING OIL, INC.

Victoria, Kansas 67671

15-163-20487-00-00

Dreiling Oil, Inc.

WELL LOG

Rt. #2

Company	Victoria, Kansas 67671	Sec. 14	Twp. 9	Rng. 20
Farm	Lambert No. 1	Location	SE SE SW	
Total Depth	3,745'	County	Rooks	
Comm.	4-29-73	Comp.	5-6-73	Elevation: 2174 K. B.
Contractor	Dreiling Oil, Inc.		2171	D. F.
	Rt. #2		2169	G. R.
	Victoria, Kansas 67671			

Casing Record

Cement Record

Production:

207' - 8 5/8"

150 sacks cement

D & A


Figures Indicate Bottom of Formations

0'	40'	Post Rock
40'	50'	Sand
50'	207'	Blue Shale
525'	1121'	Shale
1121'	1312'	Sand
1312'	1644'	Red Bed & Shale
1644'	1687'	Anhydrite
1687'	2255'	Shale
2255'	3335'	Shale & Lime
3335'	3410'	Lime
3410'	3710'	Lime & Arbuckle
3710'	3745'	Lime
3745'	T.D.	


RECEIVED
STATE CORPORATION COMMISSION
MAY 9 1973
05-09-1973
CONSERVATION DIVISION
Wichita, Kansas


STATE OF KANSAS)
)ss
COUNTY OF ELLIS)

I, Joe Hess, Secretary Treasurer, of Dreiling Oil, Inc. upon oath states that the above and foregoing is a true and correct copy from the Daily Drilling Report from the Lambert #1.


JOE HESS

Subscribed and sworn to before me this 8th day of May, 1973.




Cecilia Basgall Notary Public

My commission expires: September 13, 1976.