

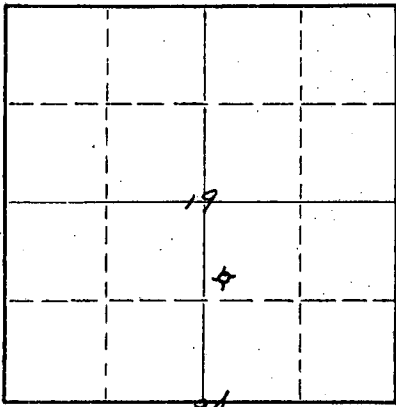
STATE OF KANSAS
STATE CORPORATION COMMISSION

Give All Information Completely
Make Required Affidavit
Mail or Deliver Report to:
Conservation Division
State Corporation Commission
800 Bitting Building
Wichita, Kansas

WELL PLUGGING RECORD

15-163-03063-00-00

NORTH



Locate well correctly on above
Section Plat

Rooks _____ County. Sec. 19 Twp. 9S Rge. 18 (E) W (W)
Location as "NE/CNW/SW" or footage from lines SW/4 NW/4 SE/4
Lease Owner Osage Oil & Gas Co.
Lease Name GILBERT Well No. 1
Office Address 531 Petroleum Building, Wichita, Kansas
Character of Well (completed as Oil, Gas or Dry Hole) Dry Hole
Date well completed 6-17- 1956
Application for plugging filed 6-17- 1956
Application for plugging approved 6-17- 1956
Plugging commenced 6-17- 1956
Plugging completed 6-17- 1956
Reason for abandonment of well or producing formation Dry and abandoned

If a producing well is abandoned, date of last production _____ 19____
Was permission obtained from the Conservation Division or its agents before plugging was commenced? yes

Name of Conservation Agent who supervised plugging of this well Eldon Petty, Box 326, Hays, Kansas
Producing formation _____ Depth to top _____ Bottom _____ Total Depth of Well 3668 Feet
Show depth and thickness of all water, oil and gas formations.

OIL, GAS OR WATER RECORDS

CASING RECORD

| FORMATION | CONTENT | FROM | TO | SIZE | PUT IN | PULLED OUT |
|-----------|---------|------|----|-------------------|--------|------------|
| | | | | 8-5/8" used surf. | | |
| | | | | csg. cemented at | | |
| | | | | 158.83' w/135 sx. | | |
| | | | | cement, 2 Calcium | | |
| | | | | Chloride. Cement | | |
| | | | | Circulated. | | |

Describe in detail the manner in which the well was plugged, indicating where the mud fluid was placed and the method or methods used in introducing it into the hole. If cement or other plugs were used, state the character of same and depth placed, from _____ feet to _____ feet for each plug set.

Stirred pit. Filled hole with heavy mud and set bottom plug at 155' w/1/2 sack hulls and 15 sacks cement. Filled hole to 40' and set top plug w/1/2 sack hulls and 10 sacks cement.

(If additional description is necessary, use BACK of this sheet)

Name of Plugging Contractor Heathman-Seeligson Drilling Co.
Address 1015 E. Second, Wichita, Kansas

STATE OF Kansas, COUNTY OF Sedgwick, ss.
H. E. Turner

(employee of owner) or (owner or operator) of the above-described well, being first duly sworn on oath, says: That I have knowledge of the facts, statements, and matters herein contained and the log of the above-described well as filed and that the same are true and correct. So help me God.

(Signature) [Signature]


1015 E. Second, Wichita, Kansas
(Address)

SUBSCRIBED AND SWORN TO before me this 21 day of June, 1956


My commission expires April 3, 1960

Patricia J. Lambert

Notary Public.



PLUGGING
FILE SEC 19 T 9 R 18 W
BOOK PAGE 73 LINE 17



6-23-56

15-163-03063-00-00

DRILLERS' LOG

NAME: GILBERT #1 DATE SPUDDED: 6-9-56

LOCATION: SW/4 NW/4 SE/4 Sec.19-9S-18W ROTARY COMPLETED: 6-17-56
Rooks County, Kansas

OPERATOR: Osage Oil & Gas Co. ELEVATION: 2173 GR
2175 DF
2178 KB

CONTRACTOR: Heathman-Seeligson Drilling Co. ROTARY TOTAL DEPTH: 3668'

SURFACE CASING: Ran 8 jts/ 8-5/8" used surf.
csg. cemented at 158.83' w/
135 sacks cement and 2 Calcium
Chloride. Cement Circulated.

OIL STRING: None run - Dry and abandoned 6-17-56.

GEOLOGICAL TOPS (KB)

| | |
|---------------------|--------------|
| Anhydrite | 1525 (/653) |
| Topeka | 3119 (-941) |
| Heebner | 3329 (-1151) |
| Toronto | 3347 (-1169) |
| Lansing | 3369 (-1191) |
| Base Kansas City | 3556 (-1378) |
| Cherty Conglomerate | 3619 (-1441) |
| R.T.D. | 3668 |

L O G

(Figures indicate bottom of formation)


| | |
|--------------------------|--------|
| Shale, Clay & Sand | 0 - 40 |
| Shale & Shells | 850 |
| Sand & Shale | 1020 |
| Sand | 1240 |
| Shale & Red Beds | 1525 |
| Anhydrite | 1565 |
| Shale, Shells & Red Beds | 1830 |
| Shale & Shells | 2060 |
| Lime & Shale | 3400 |
| Lime | 3460 |
| Lime & Shale | 3520 |
| Lime | 3575 |
| Lime & Shale | 3668 |

The undersigned, H. E. Turner, hereby certifies that the above log is a true and correct log of the formations encountered in drilling the above noted well as reflected by the Daily Drilling Report.

HEATHMAN-SEELIGSON DRILLING CO.

By: *H. E. Turner*

Subscribed and sworn to before me the 21st day of June, 1956.



Patricia A. Lanier
Notary Public

My commission expires: April 3, 1960

RECEIVED
STATE OF KANSAS COMMISSION
JUN 23 1956
623-56

CONSERVATION DIVISION
Wichita, Kansas

| | |
|-----------------------|--|
| PLUGGING | |
| FILE SEC 19 T 9 R 18W | |
| BOOK PAGE 73 LINE 17 | |