

15-163-00039-0000

WELL PLUGGING RECORD

STATE OF KANSAS
STATE CORPORATION COMMISSION

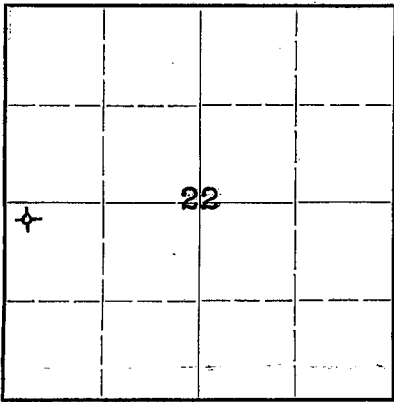
Give All Information Completely
Make Required Affidavit
Mail or Deliver Report to:
Conservation Division
State Corporation Commission
800 Bitting Building
Wichita, Kansas

OR FORMATION PLUGGING RECORD

Strike out upper line
when reporting plug-
ging off formations.

Rooks County. Sec. 22 Twp. 9 Rge. (X) 18 (W)
 Location as "NE $\frac{1}{4}$ NW $\frac{1}{4}$ SW $\frac{1}{4}$ " or footage from lines. NW NW SW
 Lease Owner. Donald T. Ingling
 Lease Name. Amos Well No. 1
 Office Address. 708 - 4th Nat'l Bank Bldg., Wichita 2, Kansas
 Character of Well (completed as Oil, Gas or Dry Hole) Dry Hole
 Date well completed. 5/30 1946.
 Application for plugging filed. 6/6 1946.
 Application for plugging approved. 6/6 1946.
 Plugging commenced. 6/6 1946.
 Plugging completed. 6/8 1946.
 Reason for abandonment of well or producing formation.....

NORTH



Locate well correctly on above
Section Plat

If a producing well is abandoned, date of last production..... 19.....
 Was permission obtained from the Conservation Division or its agents before plugging was com-
 menced? Yes

Name of Conservation Agent who supervised plugging of this well Mr. W. H. Kerr, Great Bend, Kansas
 Producing formation..... Depth to top..... Bottom..... Total Depth of Well 3628 Feet
 Show depth and thickness of all water, oil and gas formations.



OIL, GAS OR WATER RECORDS

CASING RECORD

Formation	Content	From	To	Size	Put In	Pulled Out
				10-3/4	160	None
				5-1/2	3608	3077' 7"

Describe in detail the manner in which the well was plugged, indicating where the mud fluid was placed and the method or methods used in introducing it into the hole. If cement or other plugs were used, state the character of same and depth placed, from..... feet to..... feet for each plug set.

Dumped 5 sacks cement at bottom of hole - Filled with heavy mud to 160' - Placed wood plug at 160 - Poured 15 sacks on this plug - Filled with heavy mud to 25' - set wood plug at 25' and filled with cement to base of cellar.



(If additional description is necessary, use BACK of this sheet)

Correspondence regarding this well should be addressed to Donald T. Ingling
 Address 708 4th National Bank Bldg., Wichita 2, Kansas

6-10-46

STATE OF Kansas, COUNTY OF Sedgwick, ss.

I - W. W. Wright (employee of owner) or (owner or operator) of the above-described well, being first duly sworn on oath, says: That I have knowledge of the facts, statements, and matters herein contained and the log of the above-described well as filed and that the same are true and correct. So help me God.

(Signature)

W. W. Wright

708 4th Nat'l Bank Bldg., Wichita 2, Ks.
 (Address)

SUBSCRIBED AND SWORN TO before me this 10th day of.....

June, 1946
Leah V. Landrus
 Notary Public.



My commission expires.....

WELL LOG AMOS NO. 1

Donald T. Ingling - Lease Owner

Sec. 22, Twp. 9, Range 18

Donald T. Ingling - Contractor

Location: NW NW 3W

Total Depth: 3619'

County: Rocks(Kansas)

Commenced: April 24, 1946

Elevation: 2167'

Completed: May 18, 1946

Casing: 160' of 10-3/4"

Production:

Figures below indicate bottom of formation:

40	Surface Soil & Post Rock	3185	Shale & Lime
570	Shale & Shells	3560	Lime
925	Sand	3609	Lime & Shale
1420	Sand & Shale	3619	Lime, Arbuckle
1503	Shale & Red Bed	3619	<u>TOTAL DEPTH</u>
1540	Anhydrite		
2045	Shale & Shells		
2250	Lime & Shale		
2275	Lime		
2355	Lime & Shale		
2385	Lime		
2600	Lime & Shale		
2765	Lime		

I hereby certify that this is a true and correct log of the abovenentioned well.

DONALD T. INGLING

Donald T. Ingling

STATE OF KANSAS;
; ss.
SEDGWICK COUNTY;

Subscribed and sworn to before me, a Notary Public in said County and State this 21st day of May, 1946.



Leah J. Landrum
Notary Public

My Commission expires: 4/10/48

PLUGGING
FILE SEC 22 T 9 R 18 W
BOOK PAGE 58 LINE 22

270-48

25 10 1946

SUPPLEMENTAL WELL LOG AMOS NO. 1

Donald T. Inling - Lease Owner

Sec. 22, Twp. 9, Range 18

Donald T. Inling - Contractor

Location: NW 34 SE

Total Depth: 3623'

County: Hooker (Kansas)

Commenced: April 24, 1946

Elevation: 2167'

Completed: May 29, 1946

Casings: 100' of 10-3/4"
3500' of 8-1/2"

Productions: Dry Hole

3623 Line Arbutiole Total Depth

After drilled shoe no shows, washed hole two barrels of acid, slight show of oil, acidized 300 gallons of acid, no increase, drilled by two foot stages in Arbutiole line to total depth, encountered some salt water 3625-1/2 and at 3628 had 1500 feet salt water in hole, well plugged June 6.

I hereby certify that this is a true and correct supplemental log of the above mentioned well.


DONALD T. INLING

Donald T. Inling

STATE OF KANSAS
|
| SS.
|
| CLAYTON COUNTY

Subscribed and sworn to before me, a Notary Public in said County and State this 10th day of June, 1946.

Leah V. Lindrus
Notary Public



Commission expires: 4/10/48

FEB 10 1946

PLUGGING
FILE SEC 22-9 R 18u
BOOK PAGE 58 LINE 22

2-10-48