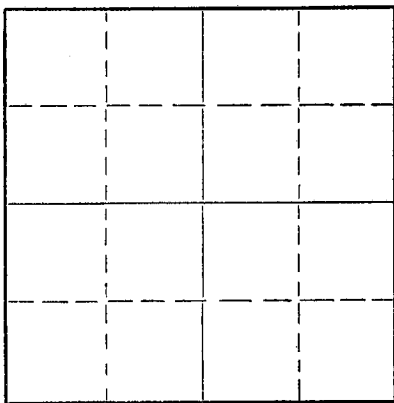


STATE OF KANSAS  
STATE CORPORATION COMMISSION

Give All Information Completely  
Make Required Affidavit  
Mail or Deliver Report to:  
Conservation Division  
State Corporation Commission  
800 Bitting Building  
Wichita, Kansas

NORTH



Locate well correctly on above  
Section Plat

Name of Conservation Agent who supervised plugging of this well Elden Petty  
Producing formation \_\_\_\_\_ Depth to top \_\_\_\_\_ Bottom \_\_\_\_\_ Total Depth of Well 3620 Feet  
Show depth and thickness of all water, oil and gas formations.


OIL, GAS OR WATER RECORDS

CASING RECORD

FORMATION	CONTENT	FROM	TO	SIZE	PUT IN	PULLED OUT
				8 5/8	165	None

Describe in detail the manner in which the well was plugged, indicating where the mud fluid was placed and the method or methods used in introducing it into the hole. If cement or other plugs were used, state the character of same and depth placed, from \_\_\_\_\_ feet to \_\_\_\_\_ feet for each plug set.

1. Filled hole with heavy mud
2. Pushed plug to 160'
3. Dumped  $\frac{1}{2}$  sack hulls on top of plug
4. Mixed 15 sacks cement and dumped on top of hulls
5. Filled hole to top
6. Pushed plug to 40'
7. Dumped in  $\frac{1}{2}$  sack hulls
8. Mixed 10 sacks cement and filled hole to top with same



6-15-53


(If additional description is necessary, use BACK of this sheet)

Name of Plugging Contractor Jones, Shelburne & Farmer, Inc.  
Address Russell, Kansas

STATE OF Kansas, COUNTY OF Russell, ss.  
John O. Farmer (employee of owner) or (owner or operator) of the above-described well, being first duly sworn on oath, says: That I have knowledge of the facts, statements, and matters herein contained and the log of the above-described well as filed and that the same are true and correct. So help me God.


(Signature) John O. Farmer  
Russell, Kansas  
(Address)

SUBSCRIBED AND SWORN to before me this 12th day of June, 19 53



My commission expires April 23, 1956

24-2675-S 2-52-20M



ADDRESS Russell, Kansas

**Locate well correctly**

OIL OR GAS SANDS OR ZONES

**Perforating Record If Any**

### Shot Record

Liner	Record	Amount	Kind	Top	Bottom

Note: What method was used to protect sands if outer strings were pulled?\_\_\_\_\_

NOTE: Were bottom hole plugs used? If so, state kind, depth set and results obtained

Rotary Tools were used from \_\_\_\_\_ feet to \_\_\_\_\_ Cable tools were used from \_\_\_\_\_ feet to \_\_\_\_\_ feet, and from \_\_\_\_\_ feet to \_\_\_\_\_ feet, and from \_\_\_\_\_ feet to \_\_\_\_\_ feet.

Type Rig

Describe initial test: whether by flow through tubing or casing or by pumping.

Amount of Oil Production \_\_\_\_\_ bbls. Size of choke, if any \_\_\_\_\_ Length of test \_\_\_\_\_ Water \_\_\_\_\_

Production \_\_\_\_\_ bbls. Gravity of oil \_\_\_\_\_ Type of Pump if pump is used, describe \_\_\_\_\_

John O. Farmer  
Name and title of representative  
Vice-President

Subscribed and sworn to before me this 13th day of June 1953  
My Commission expires April 23, 1956 Bonnie Berryhill  
Notary Public.

15-163-00515-00-00