

15-163-02405-00-00

# WELL PLUGGING RECORD

STATE OF KANSAS  
STATE CORPORATION COMMISSION

Give All Information Completely  
Make Required Affidavit  
Mail or Deliver Report to:  
Conservation Division  
State Corporation Commission  
800 Bitting Building  
Wichita, Kansas

## FORMATION PLUGGING RECORD

Strike out upper line  
when reporting plug-  
ging off formations.

Rocks \_\_\_\_\_ County: Sec. 23 Twp. 9 Rge. (E) 18 (W)

Location as "NE $\frac{1}{4}$ NW $\frac{1}{4}$ SW $\frac{1}{4}$ " or footage from lines SE SE NW

Lease Owner Westgate-Greenland Oil Company

Lease Name Henderson Well No. 1

Office Address 1022 Union National Bank Building

Character of Well (completed as Oil, Gas or Dry Hole) dry hole

Date well completed June 22, 1947 19

Application for plugging filed June 22, 1947 19

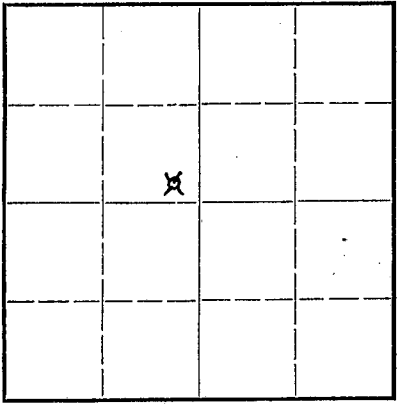
Application for plugging approved June 22, 1947 19

Plugging commenced June 22, 1947 19

Plugging completed June 22, 1947 19

Reason for abandonment of well or producing formation dry hole

NORTH



Locate well correctly on above Section Plat

If a producing well is abandoned, date of last production 19

Was permission obtained from the Conservation Division or its agents before plugging was commenced? Yes

Name of Conservation Agent who supervised plugging of this well C. D. Stough, Box 105, Hays, Kansas

Producing formation \_\_\_\_\_ Depth to top \_\_\_\_\_ Bottom \_\_\_\_\_ Total Depth of Well 3700 Feet

Show depth and thickness of all water, oil and gas formations.

### OIL, GAS OR WATER RECORDS

### CASING RECORD

Formation	Content	From	To	Size	Put In	Pulled Out
Surface		0	160	8 5/8"	160	


Describe in detail the manner in which the well was plugged, indicating where the mud fluid was placed and the method or methods used in introducing it into the hold. If cement or other plugs were used, state the character of same and depth placed, from \_\_\_\_\_ feet to \_\_\_\_\_ feet for each plug set.

Filled hole with heavy mud to 160'

Set wooden plug @ 160' and ran 15 sacks cement 160' to 140'

Filled with heavy mud 140' to 10'

Ran 5 sacks cement and capped to cellar base



6-30-47

(If additional description is necessary, use BACK of this sheet)


Correspondence regarding this well should be addressed to G. E. Bitler, 1022 Union National Bank Building  
Address Wichita 2, Kansas

STATE OF Kansas, COUNTY OF Sedgwick, ss.

G. E. Bitler (employee of owner) or (owner or operator) of the above-described well,  
being first duly sworn on oath, says: That I have knowledge of the facts, statements, and matters herein contained and the log of the above-described well as filed and that the same are true and correct. So help me God.

(Signature) *G. E. Bitler*

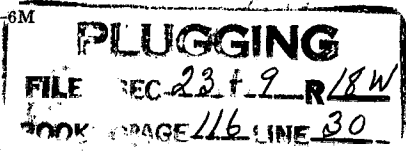
1022 Union National Bank Bldg, Wichita 2, Kansas  
(Address)



*Esther Zussell*  
Notary Public

My commission expires May 25, 1949

21-543-s 8-45-6M



15-163-02409-0000

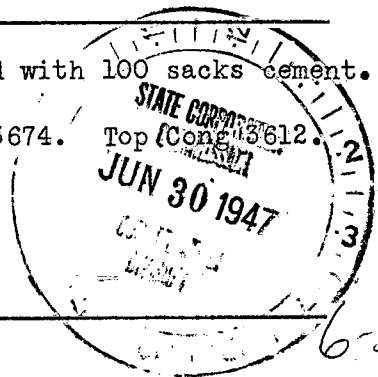
COMPANY: Westgate-Greenland Oil Company  
 CONTRACTOR: Jackson Drilling Corporation  
 FARM: Henderson No. 1  
 LOCATION: SE SE NW of 23-9-18, Rooks County, Kansas  
 COMMENCED: June 7, 1947  
 COMPLETED: June 22, 1947

0	to	20	Surface
20	to	480	Blue Shale
480	to	830	Shale
830	to	980	Sand
980	to	1075	Shale and shells
1075	to	1260	Sand
1260	to	1474	Shale and shells
1474	to	1540	Shale
1540	to	1590	Anhydrite
1590	to	1915	Shale and Shells
1915	to	1970	Salt and shale
1970	to	2235	Shale and shells
2235	to	2341	Lime
2341	to	2410	Lime and shale
2410	to	2610	Shale and shells
2610	to	2735	Lime
2735	to	2750	Shale and shells
2750	to	2835	Shale
2835	to	2960	Lime and shale
2960	to	3010	Shells and shale
3010	to	3114	Shale
3114	to	3210	Lime
3210	to	3230	Shells and shale
3230	to	3243	Shale
3243	to	3277	Lime and shale
3277	to	3285	Lime
3285	to	3300	Shale
3300	to	3610	Lime
3610	to	3635	Shells and Shale
3635	to	3646	Cong & chert
3646	to	3660	Simpson shale
3660	to	3674	Shells and shale
3674	to	3700	Arbuckle
		3700	T.D.

Set 160 feet of 8 5/8 inch surface pipe. Cemented with 100 sacks cement.

Anhydrite 1590. Top Simpson 3643. Top Arbuckle 3674. Top Lansing 3326.


Dry, abandoned and plugged.



C E R T I F I C A T E

I. L. C. Crowe, do hereby certify that the above and foregoing is a true and correct copy of log of the Henderson #1, Section 23-9-18, Rooks County, Kansas as reflected by files of the Jackson Drilling Corporation.

*I. L. C. Crowe*



Subscribed and sworn to before me, a Notary Public, within and for Sedgwick County, Kansas, this 27th day of June, 1947.

*Esther Russell*  
Notary Public

My commission expires May 25, 1949.

**PLUGGING**  
 FILE SEC 23 T 9 R 18W  
 BOOK PAGE 116 LINE 30