

15-163-20865-00-00

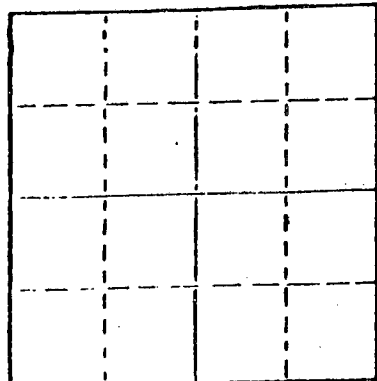
STATE OF KANSAS
STATE CORPORATION COMMISSION

WELL PLUGGING RECORD

Give All Information Completely
Make Required Affidavit
Mail or Deliver Report to
Conservation Division
State Corporation Comm.
245 North Water
Wichita, KS 67202

Rooks _____ County. Sec. 23 Twp. 9 Rge. 18 E/WX
Location as "NE/CNW 1/4 SW 1/4" or footage from lines _____
SW SE NW

Lease Owner Graves Drilling Co., Inc.
Lease Name Collins Well No. 1
Office Address 910 Union Center, Wichita, KS 67202
Character of Well (Completed as Oil, Gas or Dry Hole) _____
Dry Hole



Date Well completed 11-17- 19 78
Application for plugging filed 11-17- 19 78
Application for plugging approved 11-17- 19 78
Plugging commenced 11-17- 19 78
Plugging completed 11-17- 19 78

Reason for abandonment of well or producing formation _____
Dry Hole
If a producing well is abandoned, date of last production _____ 19 _____

Was permission obtained from the Conservation Division or its agents before plugging was commenced? yes

Name of Conservation Agent who supervised plugging of this well Gilbert Balthazor
Producing formation _____ Depth to top _____ Bottom _____ Total Depth of Well 3,440'
Show depth and thickness of all water, oil and gas formations.

OIL, GAS OR WATER RECORDS

CASING RECORD

FORMATION	CONTENT	FROM	TO	SIZE	PUT IN	PULLED OUT
Surface Pipe				8 5/8"	208'	0'

Describe in detail the manner in which the well was plugged, indicating where the mud fluid was placed and the method or methods used in introducing it into the hold. If cement or other plugs were used, state the character of same and depth placed, from _____ feet to _____ feet for each plug set.

1st plug was set @ 600' w/70 sacks cement
2nd plug was set @ 200' w/20 sacks cement
3rd plug was set @ 40' w/10 sacks cement

RECEIVED
STATE CORPORATION COMMISSION

NOV 29 1978

CONSERVATION DIVISION
Wichita, Kansas

(If additional description is necessary, use BACK of this sheet)

Name of Plugging Contractor Dreiling Oil, Inc. 11-29-78

STATE OF KANSAS COUNTY OF ELLIS, ss.
I, Joseph A. Hess, Sec. Treas. of Drlg. Contr. (employee of owner) or (owner or operator) of the above-described well, being first duly sworn on oath, says: That I have knowledge of the facts, statements, and matters herein contained and the log of the above-described well as filed and that the same are true and correct. So help me God.

(Signature) Joseph A. Hess
JOSEPH A. HESS, HAYS, KS 67601
(Address)

SUBSCRIBED AND SWORN TO before me this 28th day of November, 19 78

Cecilia Basgall
Cecilia Basgall Notary Public.

My commission expires November 17, 1980

CECILIA BASGALL
NOTARY PUBLIC
Ellis County, Kansas

DREILING OIL, INC.

Victoria, Kansas 67671

15-163-20869-00-0

Graves Drilling Co, Inc. **WELL LOG**

910 Union Center

Company Wichita, KS 67202

Sec. 23 Twp. 9 Rng. 18

Farm Collins No. 1

Location SW SE NW

Total Depth 3,440'

County Rooks

Comm. 11-13-78 Comp. 11-17-78

Elevation: 2164 K. B.

Contractor Dreiling Oil, Inc.
Rt. #1
Victoria, KS 67671

2161 D. F.

2159 G. R.

Casing Record

Cement Record

Production:

208' - 8 5/8"

175 sacks cement


D & A

Figures Indicate Bottom of Formations


0'	60'	Top Soil
60'	213'	Shale
213'	1056'	Shale
1056'	1265'	Sand
1265'	1552'	Shale
1552'	1589'	Anhydrite
1589'	2358'	Shale
2358'	3093'	Shale & Lime
3093'	3440'	Lime
3440'	T.D.	

STATE OF KANSAS)
)ss
COUNTY OF ELLIS)

I, Joseph A. Hess, Secretary Treasurer of Dreiling Oil, Inc., upon oath states that the above and foregoing is a true and correct copy from the Daily Drilling Report from the Collins #1.


JOSEPH A. HESS

Subscribed and sworn to before me this 28th day of November, 1978.


Cecilia Basgall Notary Public

**CECILIA BASGALL
NOTARY PUBLIC
Ellis County, Kansas**

My appointment expires: November 17, 1980.

RECEIVED
STATE CORPORATION COMMISSION

NOV 29 1978

CONSERVATION DIVISION
Wichita, Kansas

11-29-78