

15-163-20531-00-00

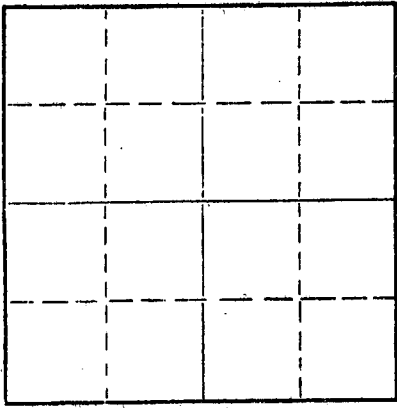
STATE OF KANSAS
STATE CORPORATION COMMISSION

Form CP-4

Give All Information Completely
Make Required Affidavit
Mail or Deliver Report to:
Conservation Division
State Corporation Commission
P. O. Box 17027
Wichita, Kansas 67217
NORTH

WELL PLUGGING RECORD

Rooks County, Sec. 30, Twp. 9S, Rge. 20W (E) (W)
Location as "NE/CNW/SW" or footage from lines NE NW SW
Lease Owner Jet Drilling Co., Inc. et al
Lease Name Brillhart Well No. 1
Office Address 514 One Twenty Bldg., Wichita, Kansas 67202
Character of Well (completed as Oil, Gas or Dry Hole) Dry hole
Date well completed 6/19/74 19
Application for plugging filed 6/18/74 19
Application for plugging approved 6/19/74 19
Plugging commenced 6/19/74 19
Plugging completed 6/19/74 19
Reason for abandonment of well or producing formation
If a producing well is abandoned, date of last production 19
Was permission obtained from the Conservation Division or its agents before plugging was commenced? Yes



Locate well correctly on above Section Plat


Name of Conservation Agent who supervised plugging of this well
Producing formation Depth to top Bottom Total Depth of Well 3915 Feet
Show depth and thickness of all water, oil and gas formations.

OIL, GAS OR WATER RECORDS CASING RECORD

FORMATION	CONTENT	FROM	TO	SIZE	PUT IN	PULLED OUT
		0	241'	8 5/8"		

Describe in detail the manner in which the well was plugged, indicating where the mud fluid was placed and the method or methods used in introducing it into the hole. If cement or other plugs were used, state the character of same and depth placed, from feet to feet for each plug set.


Plugged through drill pipe at 720' w/70 sacks cement.
Plugged through drill pipe at 215' w/20 sacks cement.
Plugged through drill pipe at 40' w/10 sacks cement.



(If additional description is necessary, use BACK of this sheet)
Name of Plugging Contractor Chief Drilling Co., Inc.
Address Suite 905 Century Plaza, Wichita, Kansas 67202

STATE OF KANSAS, COUNTY OF SEDGWICK, ss.
Jim Robinson (employee of owner) or (owner or operator) of the above-described well, being first duly sworn on oath, says: That I have knowledge of the facts, statements, and matters herein contained and the log of the above-described well as filed and that the same are true and correct. So help me God.

(Signature) Jim Robinson
905 Century Plaza, Wichita, Kansas 67202 (Address)



Subscribed and sworn to before me this 24th day of June, 1974.
Virginia S. Fabian, Notary Public.

15-163-20531-00-00

WELL LOG

JET DRILLING CO., INC. ETAL
514 One Twenty Building
Wichita, Kansas 67202

#1 BRILLHART
NE NW SW Sec. 30-9S-20W
Rooks County, Kansas

CONTRACTOR: Chief Drilling Co., Inc.
CASING RECORD: Set 235.40' of 8 5/8" w/160
sacks Common Quick Set Cement

COMMENCED: 6/13/74
COMPLETED: 6/19/74

<u>FORMATION</u>	<u>FROM</u>	<u>TO</u>	<u>ELEVATION</u>
Surface Hole	0	244	2307 Gr.
Shale	244	840	2310 K.B.
Shale & Shells	840	1822	
Anhydrite	1822	1855	
Shale & Shells	1855	2040	
Shale & Lime	2040	2317	
Shale & Shells	2317	2629	
Lime & Shale	2629	2783	
Shale & Shells	2783	2970	
Shale	2970	3135	
Lime & Shale	3135	3415	
Lime	3415	3915	
Total Depth	3915		

FORMATION TOPS

Anhydrite	1822 +	488
Base Anhy.	1855 +	455
Heebner	3522 -	1212
Lansing	3561 -	1251
Base K.C.	3798 -	1488
Conglomerate	3872 -	1562
R.T.D.	3915 -	1605

RECEIVED
STATE CORPORATION COMMISSION
JUN 25 1974
CONSERVATION DIVISION
Wichita, Kansas

STATE OF KANSAS, COUNTY OF SEDGWICK) ss:

I hereby certify that the above is a true and correct copy of the Driller's Log of the well drilled in the NE NW SW of Section 30-9-20W, Rooks County, Kansas, to the best of my knowledge and belief.

CHIEF DRILLING CO., INC.



Jim Robinson, Vice President

Subscribed and sworn to before me this 24th day of June, 1974.



Virginia S. Fabian, Notary Public

MY COMMISSION EXPIRES:
August 3, 1975

