


STATE OF KANSAS
STATE CORPORATION COMMISSION

15-163-00425-00-00
WELL PLUGGING RECORD

Give All Information Completely
Make Required Affidavit
Mail or Deliver Report to:
Conservation Division
State Corporation Commission
800 Bitting Building
Wichita, Kansas

Rooks County, Sec. 17 Twp. 9 Rge. 20 (E) (W)

NORTH



Locate well correctly on above Section Plat

Location as "NE/CNW/SW" or footage from lines NE SW SW
Lease Owner Anschutz Drilling Company
Lease Name Pfannensteil Well No. 1
Office Address Union Nat'l Bk Bldg., Wichita, Kansas
Character of Well (completed as Oil, Gas or Dry Hole) Oil
Date well completed 8-14-52
Application for plugging filed 12-17-52
Application for plugging approved 12-18-52
Plugging commenced 2-17-53
Plugging completed 2-23-53
Reason for abandonment of well or producing formation Production depleted

If a producing well is abandoned, date of last production December 15, 1952
Was permission obtained from the Conservation Division or its agents before plugging was commenced? Yes

Name of Conservation Agent who supervised plugging of this well Eldon Petty
Producing formation Conglomerate Depth to top 3810 Bottom 3825 Total Depth of Well 3869 Feet
Show depth and thickness of all water, oil and gas formations.


OIL, GAS OR WATER RECORDS

CASING RECORD

FORMATION	CONTENT	FROM	TO	SIZE	PUT IN	PULLED OUT
Arbuckle				8-5/8"	195'	None
				5-1/2"	3867'	3053'

Describe in detail the manner in which the well was plugged, indicating where the mud fluid was placed and the method or methods used in introducing it into the hole. If cement or other plugs were used, state the character of same and depth placed, from _____ feet to _____ feet for each plug set.

Bottom plug at 3800' with 4 sacks cement
Fill up to 199' with heavy rotary mud
15 sacks cement at 199', top of plug
Rock bridge 35' up to 35' - 10 sacks cement at 35'



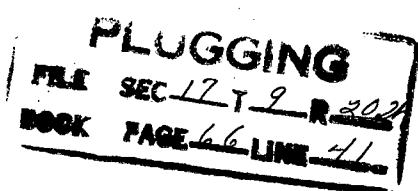
Name of Plugging Contractor Morgan Casing Pulling Service
Address Hutchinson, Kansas

STATE OF KANSAS COUNTY OF SEDGWICK, ss.
Leon L. Mehler (employee of owner) or (owner or operator) of the above-described well, being first duly sworn on oath, says: That I have knowledge of the facts, statements, and matters herein contained and the log of the above-described well as filed and that the same are true and correct. So help me God.

(Signature) Leon L. Mehler
Union Nat'l Bk Bldg., Wichita, Ks.
(Address)

SUBSCRIBED AND SWORN TO before me this 24th day of February, 19 53

Jacqueline Kinan
Notary Public.



15-163-00425-00-00

PFANNENSTIEL NO. 1

NE/4 SW/4 SW/4 of Section 17-9S-20W, Rooks County, Kansas

Rigging up Rotary Tools 8/ 2/52
Tearing down Rotary Tools 8/15/52

Ran 5 Jts. 8-5/8" Spiral Weld Surface pipe. Set at 195' and cemented with 150 sacks cement.
Ran 166 Jts. 5-1/2" 8 R.T. 17 lb. Lap Weld casing. Set at 3,867' and cemented with 100 sacks.

<u>FORMATION</u>	<u>FROM</u>	<u>TO</u>
Sand and Clay	0 feet	40 feet
Shale and Shells	40	430
Shale and Sand	430	1534
Shale and Shells	1534	1729
Shale	1729	1758
Anhydrite	1758	1836
Shale and Shells	1836	2270
Lime and Shale	2270	2410
Shale and Shells	2410	2480
Lime and Shale Streaks	2480	2510
Lime and Shale and Pyrite	2510	2601
Lime and Shale Streaks	2601	2679
Shale	2679	2773
Shale and Lime Streaks	2773	2964
Shale and Lime	2964	3151
Shale Streaks	3151	3274
Lime and Shale	3274	3552
Lime	3552	3621
Lime and Shale	3621	3685
Lime	3685	3700
Lime and Shale	3700	3785
Chert and Lime and Shale	3785	3822
Sand and Shale	3822	3833
Sand and Conglomerate	3833	3869 TOTAL DEPTH

I, Don S. Packer, hereby certify that the above log is true and correct, to the best of my knowledge and belief.

2/25/55

Don S. Packer

Subscribed and sworn to before me this 19th day of August, 1952.

Charles A. Popke
Notary Public

My commission expires: September 24, 1955.



PLUGGING
FILE SEC 17T-2R-202
BOOK PAGE 66 LINE 41