

WELL PLUGGING RECORD

STATE OF KANSAS STATE CORPORATION COMMISSION

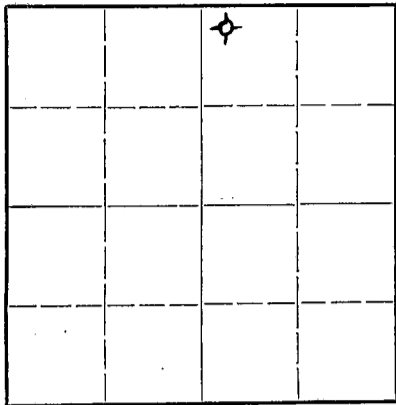
Give All Information Completely Make Required Affidavit Mail or Deliver Report to: Conservation Division State Corporation Commission 300 Bitting Building Wichita, Kansas

FORMATION PLUGGING RECORD

Strike out upper line when reporting plugging off formations.

Rooks County. Sec. 21 Twp. 9 Rge. 20 (E) (W) Location as "NE 1/4 NW 1/4 SW 1/4" or footage from lines. NWC NE Lease Owner. Three Way Drilling Company Lease Name. Marcotte Well No. 1 Office Address. 607 Union National Bank Building, Wichita, Kansas Character of Well (completed as Oil, Gas or Dry Hole). Dry Date well completed. 9-2 1946 Application for plugging filed. 9-2 1946 Application for plugging approved. 9-4 1946 Plugging commenced. 9-4 1946 Plugging completed. 9-4 1946 Reason for abandonment of well or producing formation. Dry Hole

NORTH



Locate well correctly on above Section Plat

Name of Conservation Agent who supervised plugging of this well. Producing formation. Depth to top. Bottom. Total Depth of Well 3968 Feet Show depth and thickness of all water, oil and gas formations.



OIL, GAS OR WATER RECORDS

CASING RECORD

Table with 7 columns: Formation, Content, From, To, Size, Put In, Pulled Out. Row 1: Surface, , , 220, 8", 220, None

Describe in detail the manner in which the well was plugged, indicating where the mud fluid was placed and the method or methods used in introducing it into the hole. If cement or other plugs were used, state the character of same and depth placed, from feet to feet for each plug set.

Filled hole with heavy mud from 220' to 3968' Spotted 15 sax cement @ 200' Spotted 10 sax cement at top of surface pipe



(If additional description is necessary, use BACK of this sheet)

Correspondence regarding this well should be addressed to Three Way Drilling Company Address 607 Union National Bank Building, Wichita, Kansas

STATE OF KANSAS, COUNTY OF SEDGWICK, ss.

I, H. W. LEWIS (employee of owner) or (owner or operator) of the above-described well, being first duly sworn on oath, says: That I have knowledge of the facts, statements, and matters herein contained and the log of the above-described well as filed and that the same are true and correct. So help me God.


(Signature)

607 Union National Bank Bldg., Wichita, Kans. (Address)

SUBSCRIBED AND SWORN TO before me this 9th day of September, 1946

August 19, 1950

Chester Williams Notary Public.



STATE OF KANSAS )

ss

COUNTY SEDGWICK )

I. W. MURFIN, Three Way Drilling Company, of lawful age, being first duly sworn under oath, states that the Three Way Drilling Company was the Contractor engaged for the drilling of the Marcotte No. 1 located in the Northwest Quarter of the Northeast Quarter of Section 21, Township 9, Range 20 West, Rooks County, Kansas, and that the foregoing log is a true and correct copy of the log of the completed well.

THREE WAY DRILLING COMPANY

BY I. W. Murfin

Subscribed and sworn to before me, a Notary Public, in and for the county and state above mentioned, this 6th day of September, 1946.

Chester Williams  
Notary Public



Commission expires:

Aug 19, 1950.

15-163-00053-00-00


WELL LOG BUREAU KANSAS GEOLOGICAL SOCIETY  
412 Union National Bk. Bldg., Wichita, Kansas

Company - THREE WAY DRILLING CO.  
Farm - Marcotte No. 1

SEC. 21 T. 9 R. 20 W  
NWc NE

Total Depth. 3968'  
Comm. 8-17-46 Comp. 9-2-46  
Shot or Treated.  
Contractor.  
Issued. 9-14-46

County. Rooks  
KANSAS



CASING:  
8" 220' Cem.

Elevation. \_\_\_\_\_


Production. Dry

Figures Indicate Bottom of Formations.

shale & sand	100
shale	867
sand	970
shale & shells	1005
sand	1030
shale	1080
lime shells	1130
shale	1200
sand	1245
shale sdy	1300
shale	1450
shale ~ shells	1660
shale	1700
anhydrite	1725
red bed & shale	1790
shale & shells	1960
shale blue	2052
lime gy	2095
lime & shale	2280
shale	2300
lime brkn	2345
lime & shale	2410
red rock & shale	2505
lime brkn	2570
lime	2680
lime & shale	2845
shale & shells	2915
lime	2980
shale	3013
lime	3033
shale	3145
lime	3200
lime & shale	3265
lime	3445
shale	3455
lime	3674
lime & chert	3730
shale	3758
lime	3784
chert & lime	3832
shale blue	3845
conglomerate	3880
chert & conglomerate	3929
Simpson shale	3942
shale	3938
Arbuckle lime	3968
Total Depth.	

Tops:

Heebner	3462
Lansing	3484
Base Kans. City	3721
Cherty Congl.	3782
Arbuckle	3938



**PLUGGING**  
FILE SEC 21 T. 9 R. 20 W  
BOOK PAGE 71 LINE 17