


15-163-02495-00-00
WELL PLUGGING RECORD

STATE OF KANSAS
STATE CORPORATION COMMISSION
Give All Information Completely
Make Required Affidavit
Mail or Deliver Report to:
Conservation Division
State Corporation Commission
800 Bitting Building
Wichita, Kansas

OR
FORMATION PLUGGING RECORD

Strike out upper line
when reporting plug-
ging off formations.

Rooks County. Sec. 21 Twp. 9S Rge. (E) 20 (W)
Location as "NE $\frac{1}{4}$ NW $\frac{1}{4}$ SW $\frac{1}{4}$ " or footage from lines. SE $\frac{1}{4}$ NW $\frac{1}{4}$ NW $\frac{1}{4}$ (940' from West Ln.
Lease Owner. Heathman Drilling Co., Inc. (990' from North Ln.)
Lease Name. F. MARCOTTE Well No. 1
Office Address. 509 Orpheum Bldg., Wichita, Kansas
Character of Well (completed as Oil, Gas or Dry Hole). dry hole
Date well completed. 11-5-49 19
Application for plugging filed. 11-5-49 19
Application for plugging approved. 11-5-49 19
Plugging commenced. 11-5-49 19
Plugging completed. 11-5-49 19
Reason for abandonment of well or producing formation. dry hole



Locate well correctly on above
Section Plat

If a producing well is abandoned, date of last production. ---- 19
Was permission obtained from the Conservation Division or its agents before plugging was com-
menced? yes

Name of Conservation Agent who supervised plugging of this well. Eldon Petty, Box 326, Hays, Kansas
Producing formation. none Depth to top. --- Bottom. --- Total Depth of Well. 3867 Feet
Show depth and thickness of all water, oil and gas formations.

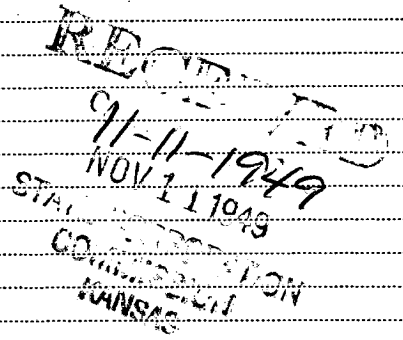
OIL, GAS OR WATER RECORDS

CASING RECORD

Formation	Content	From	To	Size	Put In	Pulled Out
<u>none</u>	<u>---</u>	<u>---</u>	<u>---</u>	<u>7 jts. (157.01' thds. off.)</u>	<u>8-5/8"</u>	<u>surface casing w/160 sacks Lone Star cement and 1 sack Cal. Chloride, at 157 feet.</u>
						<u>none pulled out</u>

Describe in detail the manner in which the well was plugged, indicating where the mud fluid was placed and the method or methods used in introducing it into the hole. If cement or other plugs were used, state the character of same and depth placed, from _____ feet to _____ feet for each plug set.

Filled hole with heavy mud to within 164'; put bottom hole plug at bottom of surface @ 164' w/15 sacks cement, and top plug w/10 sacks cement.



(If additional description is necessary, use BACK of this sheet)

Correspondence regarding this well should be addressed to
Address. Heathman Drilling Co., Inc., 509 Orpheum Bldg., Wichita 2, Kansas

STATE OF Kansas, COUNTY OF Sedgwick, ss.
H. D. Shreve (employee of owner) ~~operator~~ of the above-described well,

being first duly sworn on oath, says: That I have knowledge of the facts, statements, and matters herein contained and the log of the above-described well as filed and that the same are true and correct. So help me God.

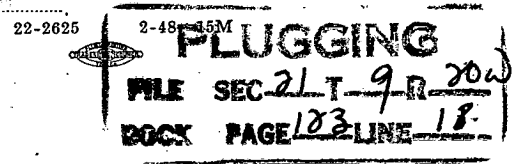

(Signature) HEATHMAN DRILLING CO., INC.,
H. D. Shreve

509 Orpheum B.dg., Wichita 2, Kansas
(Address)

SUBSCRIBED AND SWORN to before me this 10th day of November, 19 49

My commission expires June, 28, 1952

Notary Public.



15-163-02495-00-00

F. MARCOTTE # 1 WELL

Location: Approx. Ctr. SE/4 NW/4 NW/4 Sec.21-9S-20W Rooks County, Kansas Date Spudded: 10-23-49

Operator: Heathman Drilling Co., Inc. Date Rotary Compl.: 11-5-49

Contractor: Heathman Drilling Co., Inc. Elevation: 2215 Gr.
2217 DF
2219 KB

Surface Casing: 7 jts. (157.01') (thds.off) Total Depth: 3867'
8-5/8" cemented w/160 sacks
Lone Star cement and 1 sack
Cal.Chloride @ 157'.

Oil String: None run
Dry and abandoned 11-5-49

T O P S (KB)


Anhydrite	1723 (+ 496)
Heebner	3474 (-1255)
Lansing	3515 (-1296)
Conglomerate	3814 (-1595)
Total Depth	3867 (-1648)

L O G

(Figures indicate bottom of formation)

Sod and shale	0 to 165
Shale	745
Shale and shells	1205
Sand	1455
Shale	1705
Shale and shells	1723
Anhydrite	1760
Shale - shells	1980
Shale and shells	2178
Shale and shells	2300
Lime - shale	2410
Lime and shale	3200
Shale	3210
Shale and lime	3510
Lime	3748
Shale and lime	3778
Slightly cherty lime and shale	3807
Lime shale, congl.	3836
Congl. and chert	3867
Total Depth	3867

The undersigned, H. D. Shreve, of the Heathman Drilling Co., Inc., hereby certifies that the above log is a true and correct log of the formations encountered in the drilling of above well as reflected by the Daily Drilling Reports.



HEATHMAN DRILLING CO., INC.

BY: H. D. Shreve
H. D. Shreve

Subscribed and sworn to before me this 9th day of November 1949.

J. M. Mott
Notary Public

My commission expires: June 28, 1952.