

15-163-00139-00-00

WELL PLUGGING RECORD


STATE OF KANSAS STATE CORPORATION COMMISSION

Give All Information Completely Make Required Affidavit Mail or Deliver Report to: Conservation Division State Corporation Commission 800 Bittling Building Wichita, Kansas

FORMATION PLUGGING RECORD

Strike out upper line when reporting plugging off formations.

Rooks County. Sec. 22 Twp. 9 Rge. (E) 20 (W) Location as "NE 1/4 NW 1/4 SW 1/4" or footage from lines SE 1/4 SE 1/4 SW 1/4 Lease Owner: Barnett Oil Company Lease Name: Steeples Well No. 1 Office Address: 417 First Nat'l Bank Bldg., Wichita, Kansas Character of Well (completed as Oil, Gas or Dry Hole): Dry Hole Date well completed: May 11 1948 Application for plugging filed: May 12 1948 Application for plugging approved: May 12 1948 Plugging commenced: May 12 1948 Plugging completed: May 12 1948 Reason for abandonment of well or producing formation: Dry Hole



Locate well correctly on above Section Plat

If a producing well is abandoned, date of last production: - 19 Was permission obtained from the Conservation Division or its agents before plugging was commenced? Yes

Name of Conservation Agent who supervised plugging of this well: M. A. Rives Producing formation: - Depth to top: - Bottom: Total Depth of Well: 3834 Feet Show depth and thickness of all water, oil and gas formations.


OIL, GAS OR WATER RECORDS

CASING RECORD

Table with 7 columns: Formation, Content, From, To, Size, Put In, Pulled Out. Row 1: Surface Pipe, Content blank, From blank, To blank, Size 8 5/8", Put In 136 1/2', Pulled Out None.

Describe in detail the manner in which the well was plugged, indicating where the mud fluid was placed and the method or methods used in introducing it into the hold. If cement or other plugs were used, state the character of same and depth placed, from... feet to ... feet for each plug set.

Filled hole with heavy mud from 3834 feet to 136 feet. Set plug at 136 feet and filled surface casing with cement to 89 feet. Filled casing with heavy mud from 89 ft. to 40 ft. Set plug at 40 feet and filled casing with cement to bottom of cellar.



(If additional description is necessary, use BACK of this sheet)

Correspondence regarding this well should be addressed to: Barnett Oil Company Address: 417 First National Bank Building, Wichita, Kansas.

STATE OF Kansas, COUNTY OF Sedgwick, ss. W. R. Hunter (employee of owner) or (owner or operator) of the above-described well,

being first duly sworn on oath, says: That I have knowledge of the facts, statements, and matters herein contained and the log of the above-described well as filed and that the same are true and correct. So help me God.


(Signature) [Handwritten Signature] Wichita, Kansas (Address)

Subscribed and sworn to before me this 20th day of May, 1948. My commission expires May 12, 1948. Notary Public.



22-237

7-47-10M



15-143-00129-00-00

BARNETT OIL COMPANY

LOG OF STEEPLES WELL NO. 1

SE¹/₄ SE¹/₄ SW¹/₄ SECTION 22-9S-20W, ROOKS COUNTY, KANSAS

<u>Formation</u>	<u>From</u>	<u>To</u>	<u>Remarks</u>
Clay	0	10	
Sand	10	20	
Sand and Gravel	20	39	
Clay	39	57	
Gravel	57	60	
Shale	60	72	
Clay	72	75	
Lime	75	81	
Shale	81	137	Set 8 5/8" surface pipe at 136 ¹ / ₂ feet, cemented with 130 sacks of cement.
Shale	137	985	
Shale and Shells	985	1727	
Anhydrite	1727	1762	
Shale and Shells	1762	2190	
Shale and Lime	2190	2285	
Shale and Shells	2285	2380	
Shale	2380	2490	
Lime	2490	2640	
Lime and Shale	2640	3350	
Lime	3350	3410	
Lime and Shale	3410	3455	
Lime	3455	3730	
Lime and Shale	3730	3785	
Lime and Shale, and Chert	3785	3805	
Lime	3805	3834	
Total Depth		3834	Dry and abandoned.

MAY 21 1948

22 9 20W
29 7