

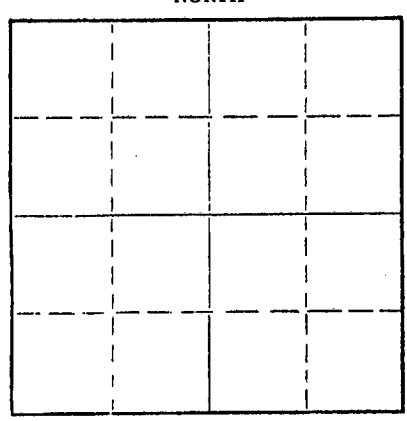
15-163-20354-00-00

STATE OF KANSAS
STATE CORPORATION COMMISSION

Form CP-4

Give All Information Completely
Make Required Affidavit
Mail or Deliver Report to:
Conservation Division
State Corporation Commission
212 No. Market
Wichita, Kansas 67202

WELL PLUGGING RECORD



Locate well correctly on above
Section Plat

Rooks County, Sec. 23 Twp. 9S Rge. (E) 20 (W)
Location as "NE/CNW%SW%" or footage from lines C NW NW NE
Lease Owner Rains & Williamson Oil Co., Inc.
Lease Name Keller Well No. 1
Office Address 435 Page Court, 220 W. Douglas, Wichita, Kansas
Character of Well (completed as Oil, Gas or Dry Hole) Dry Hole
Date well completed 5-19 19 71
Application for plugging filed 5-19 19 71
Application for plugging approved 5-19 19 71
Plugging commenced 5-19 19 71
Plugging completed 5-19 19 71
Reason for abandonment of well or producing formation No oil or gas found
in commercial quantities.
If a producing well is abandoned, date of last production ---- 19 --
Was permission obtained from the Conservation Division or its agents before plugging was commenced? Yes

Name of Conservation Agent who supervised plugging of this well Leo Massey
Producing formation _____ Depth to top _____ Bottom _____ Total Depth of Well 3755 Feet
Show depth and thickness of all water, oil and gas formations.

OIL, GAS OR WATER RECORDS				CASING RECORD		
FORMATION	CONTENT	FROM	TO	SIZE	PUT IN	PULLED OUT
				8-5/8"	250.50	-0-

Describe in detail the manner in which the well was plugged, indicating where the mud fluid was placed and the method or methods used in-introducing it into the hole. If cement or other plugs were used, state the character of same and depth placed, from _____ feet to _____ feet for each plug set.


Set first plug at 680 feet with 70 sacks;
second plug at 240 feet with 20 sacks; top
plug at 40 feet with 10 sacks. Plugging
completed at 1:45 p.m. 5-19-71.

RECEIVED
STATE CORPORATION COMMISSION
JUN 2 1971
CONSERVATION DIVISION
Wichita, Kansas
06-02-1971

(If additional description is necessary, use BACK of this sheet)
Name of Plugging Contractor Rains & Williamson Oil Co., Inc.
Address 435 Page Court, 220 W. Douglas, Wichita, Kansas

STATE OF KANSAS, COUNTY OF SEDGWICK, ss.
Wilson Rains (employee of owner) or (owner or operator) of the above-described well, being first duly sworn on oath, says: That I have knowledge of the facts, statements, and matters herein contained and the log of the above-described well as filed and that the same are true and correct. So help me God.

(Signature) Wilson Rains Wilson Rains
435 Page Court, 220 W. Douglas, Wichita, Ks.
(Address)



Subscribed and sworn to before me this 1 day of June, 19 71
Jeanine Durand Notary Public.
Commission expires March 31, 1974

15-163-20354-00-00

ROTARY DRILLING LOG

Operator: Rains & Williamson Oil Co., Inc. KELLER #1 C NW NW NE Section 23-9S-20W Rooks County, Kansas	Contractor: Rains & Williamson Oil Co., Inc. Commenced: 5-10-71 Completed: 5-19-71 Casing: 8-5/8"/250.5'/170 sacks
--	--

Formations

Post Rock	40'
Shale	1135'
Sand	1317'
Shale	1652'
Anhydrite	1684'
Shale	2200'
Shale and Lime	2413'
Lime and Shale	3155'
Lime	3700'
Arbuckle	3755'
Rotary Total Depth	3755'


RECEIVED
STATE CORPORATION COMMISSION
JUN 2 1971
CONSERVATION DIVISION
Wichita, Kansas

We certify the above log is true and correct, to the best of our knowledge and belief.

RAINS & WILLIAMSON OIL CO., INC.


Wilson Rains

Subscribed and sworn before me, a Notary Public within and for the State of Kansas, County of Sedgwick, this 1 day of June, 1971.


Jeanine Durand Notary Public

My Commission Expires: 3-31-74

