

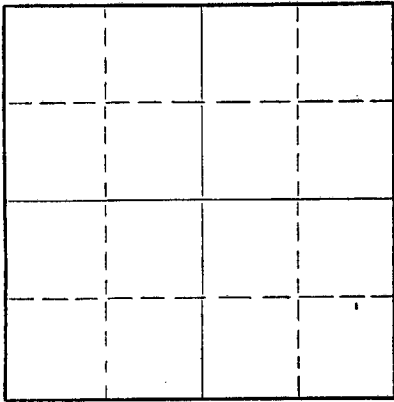
15-163-00516-00-00

WELL PLUGGING RECORD

Give All Information Completely
Make Required Affidavit
Mail or Deliver Report to:
Conservation Division
State Corporation Commission
800 Biting Building
Wichita, Kansas

Rooks County, Sec. 25 Twp. 9S Rge. (E) 20 (W)

NORTH



Locate well correctly on above Section Plat

Location as "NE/CNW/SE/SW" or footage from lines C-NE-NE-NE
Lease Owner Sunray Oil Corporation
Lease Name Huiting Well No. 1
Office Address Box 195, Great Bend, Kansas
Character of Well (completed as Oil, Gas or Dry Hole) Dry hole
Date well completed May 5 19 53
Application for plugging filed May 5 19 53
Application for plugging approved May 6 19 53
Plugging commenced May 5 19 53
Plugging completed May 5 19 53
Reason for abandonment of well or producing formation Dry hole

If a producing well is abandoned, date of last production _____ 19____
Was permission obtained from the Conservation Division or its agents before plugging was commenced? Yes

Name of Conservation Agent who supervised plugging of this well Eldon Petty, Box 326, Hays, Kansas
Producing formation _____ Depth to top _____ Bottom _____ Total Depth of Well 3704 Feet
Show depth and thickness of all water, oil and gas formations.

OIL, GAS OR WATER RECORDS

CASING RECORD

FORMATION	CONTENT	FROM	TO	SIZE	PUT IN	PULLED OUT
Lansing-KC	Water	3397	3611	8 5/8	255'	none
Arbuckle	Water	3693	3704			

Describe in detail the manner in which the well was plugged, indicating where the mud fluid was placed and the method or methods used in introducing it into the hole. If cement or other plugs were used, state the character of same and depth placed, from _____ feet to _____ feet for each plug set.
Mudded hole from 3704' to 240'; Ran 30 sax cement. Mudded hole to 35' and ran 20 sax cement. Hole plugged and abandoned under the supervision of Eldon Petty, Corporation Commission Supervisor, Hays, Kansas.

Well log attached.

(If additional description is necessary, use BACK of this sheet)

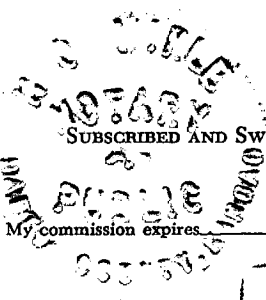
Name of Plugging Contractor Stickle Drilling Company
Address Philtower Building, Tulsa, Oklahoma

STATE OF Kansas, COUNTY OF Barton, ss.
Robert K. Crouch (employee of owner) or (~~owner or operator~~) of the above-described well, being first duly sworn on oath, says: That I have knowledge of the facts, statements, and matters herein contained and the log of the above-described well as filed and that the same are true and correct. So help me God.

(Signature) Robert K. Crouch
Box 195, Great Bend, Kansas
(Address)

SUBSCRIBED AND SWORN TO before me this 18 day of May, 19 53

My commission expires December 24, 1956 _____
Notary Public.



PLUGGING
FILE SEC 25 T 9 R 20 W
BOOK PAGE 99 LINE 15

RECEIVED
STATE CORPORATION COMMISSION
MAY 19 1953
CONS. DIV. 19-1953

15-163-00516-00-00

Sunray Oil Corporation
Tulsa, Oklahoma

Tulsa, Oklahoma
May 7, 1953

DRILLING CONTRACTOR: Stickle Drilling Company
DRILLING COMMENCED: April 23, 1953
DRILLING COMPLETED: May 5, 1953

Huiting #1 NE/4-NE/4
NE/4 Sec. 25-9S-20W,
Rooks County, Kansas.

DRILLERS LOG

Shale & Sand	0-190
Shale & Shells	190-256
Shale	256-625
Sand	625-700
Red Bed	700-1066
Shale & Shells	1066-1600
Anhydrite	1600-1650
Shale & Shells	1650-2120
Shale	2120-2310
Shale & Lime	2310-2538
Lime & Shale	2538-2820
Shale & Lime	2820-2945
Lime & Shale	2945-3030
Shale & Lime	3030-3163
Lime & Shale	3163-3320
Lime	3320-3560
Shale & Lime	3560-3592
Lime	3592-3662
Lime & Shale	3662-3695
Arbuckle	3695-3699
Lime	3699-3704 TD

I, Frank E. Stickle, hereby certify the above to be a true and complete drillers log of the Sunray Oil Company's Huiting #1 NE/4-NE/4-NE/4-Section 25-9S-20W, Rooks County, Kansas.

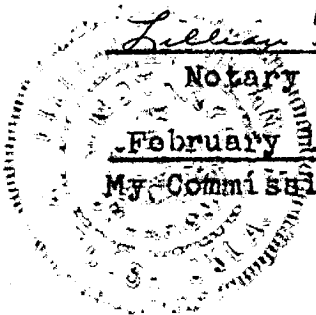
Frank E. Stickle
Frank E. Stickle

Lillian T. Bonham

Notary Public

February 13, 1956

My Commission Expires



PLUGGING
FILE SEC 25 T 9 R 20W
BOOK PAGE 28 LINE 15