

15-065-02383-00-00

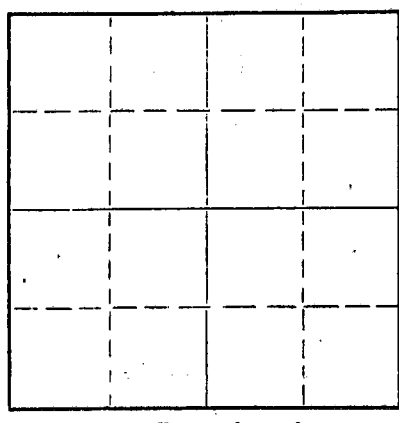
Give All Information Completely  
Make Required Affidavit  
Mail or Deliver Report to:  
Conservation Division  
State Corporation Commission  
211 No. Broadway  
Wichita, Kansas

WELL PLUGGING RECORD

Grahan County. Sec. 24 Twp. 9S Rge. 21 (E) W(W)

Location as "NE/CNW/SW" or footage from lines. SE SW NE  
Lease Owner Glickman Oil Company  
Lease Name Loe Well No. 1  
Office Address 702 S. St. Francis Wichita, Kansas  
Character of Well (completed as Oil, Gas or Dry Hole) Dry Hole  
Date well completed December 29, 19 63  
Application for plugging filed December 29, 19 63  
Application for plugging approved December 29, 19 63  
Plugging commenced December 29, 19 63  
Plugging completed December 29, 19 63  
Reason for abandonment of well or producing formation D & A

NORTH



Locate well correctly on above Section Plat

If a producing well is abandoned, date of last production 19  
Was permission obtained from the Conservation Division or its agents before plugging was commenced? yes

Name of Conservation Agent who supervised plugging of this well Bill Nichols Morland, Kansas  
Producing formation Depth to top Bottom Total Depth of Well 3802 Feet  
Show depth and thickness of all water, oil and gas formations.

OIL, GAS OR WATER RECORDS

CASING RECORD

FORMATION	CONTENT	FROM	TO	SIZE	PUT IN	PULLED OUT
				8 5/8"	232'	none

Describe in detail the manner in which the well was plugged, indicating where the mud fluid was placed and the method or methods used in introducing it into the hole. If cement or other plugs were used, state the character of same and depth placed, from feet to feet for each plug set.

Filled hole to 550' set plug cemented through drill pipe w/20 sxs cement.  
Filled hole to 180' set plug and 1/4 sx hulls cemented through drill pipe with 20 sxs cement  
Filled hole to 35' set plug and 1/4 sx hulls cemented with 10 sxs cement.  
completed at 10:00 P.M.

RECEIVED  
STATE CORPORATION COMMISSION

JAN 23 1964

CONSERVATION DIVISION  
Wichita, Kansas

1-23-64

(If additional description is necessary, use BACK of this sheet)

Name of Plugging Contractor Glickman Oil Company  
Address P. O. Box 3104 Wichita, Kansas


STATE OF Kansas, COUNTY OF Sedgwick, ss. Milton Glickman

(employee of owner) or (owner or operator) of the above-described well, being first duly sworn on oath, says: That I have knowledge of the facts, statements, and matters herein contained and the log of the above-described well as filed and that the same are true and correct. So help me God.

(Signature) Milton Glickman

(Address)

SUBSCRIBED AND SWORN to before me this 17th day of January, 19 64



Lorella Schauf  
Notary Public.

15-065-02383-00-00

GLICKMAN OIL COMPANY

P. O. Box 3108

Wichita, Kansas

DRILLERS WELL LOG

Company: Glickman Oil Company

Location: SE SW NE 24-9S-21W  
Graham County, Kansas

Farm: Loe Well No. 1

Commenced: December 18, 1963

Elevation: 2251 KB

Completed: December 29, 1963

Total Depth: 3802 RTD

Casing: 8 5/8" @ 232'

Production: D & A

Geologist: Max S. Houston

-----  
Figures Indicate Bottom of Formations

1769	Shale		
1810	Anhydrite		
1900	Shale	TOPS	
2225	Shale and Shells		
2340	Shale	Anhydrite	1739
2365	Lime Streaks with Shale	Heebner	3460
2405	Shale	Toronto	3479
2840	Lime and Shale	Lansing	3498
3005	Shale	Marmaton Chert	3756
3340	Shale and Lime	Congl	3774
3400	Lime and Shale	Simpson	3782
3415	Lime and Shale	Arbuckle	3799
3546	Lime		
3582	Lime-Cherty		
3654	Lime Streaks		
3782	Lime		
3802	Lime and Arbuckle		

RECEIVED  
STATE CORPORATION COMMISSION

JAN 23 1964

1-23-64

CONSERVATION DIVISION  
Wichita, Kansas

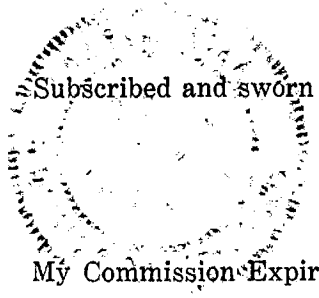
STATE OF KANSAS, COUNTY OF SEDGWICK, ss:

I, Milton Glickman, of the Glickman Oil Company, upon oath state that the above and  
foregoing is a true and correct copy of the log of the Loe # 1

Milton Glickman  
Milton Glickman

Subscribed and sworn to before me this 17th day of January, 1964

Lorella Schauf  
Lorella Schauf Notary Public



My Commission Expires: November 19, 1967