

15-065-02441-00-00
WELL PLUGGING RECORD

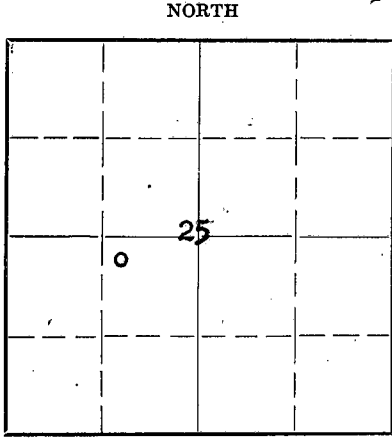
STATE OF KANSAS
 STATE CORPORATION COMMISSION

Give All Information Completely
 Make Required Affidavit
 Mail or Deliver Report to:
 Conservation Division
 State Corporation Commission
 800 Bitting Building
 Wichita, Kansas

OR
FORMATION PLUGGING RECORD

Strike out upper line
 when reporting plug-
 ging off formations.

Graham County Sec. 25 Twp. 9S Rge. (1) 21 (W)
 Location as "NE $\frac{1}{4}$ NW $\frac{1}{4}$ SW $\frac{1}{4}$ " or footage from lines NW NE SW
 Lease Owner Bridgeport Oil Company, Inc.,
 Lease Name Teall "A" Well No. I
 Office Address 210 Schweiter Building - Wichita 2, Kansas
 Character of Well (completed as Oil, Gas or Dry Hole) Dry Hole
 Date well completed 12 - 14 19 43
 Application for plugging filed 12 - 14 19 43
 Application for plugging approved 12 - 14 19 43
 Plugging commenced 12 - 14 19 43
 Plugging completed 12 - 14 19 43
 Reason for abandonment of well or producing formation Dry Hole



Locate well correctly on above
 Section Plat

If a producing well is abandoned, date of last production 19
 Was permission obtained from the Conservation Division or its agents before plugging was com-
 menced? Yes
 Name of Conservation Agent who supervised plugging of this well C. T. Alexander
 Producing formation _____ Depth to top _____ Bottom _____ Total Depth of Well 3830 Feet
 Show depth and thickness of all water, oil and gas formations.


OIL, GAS OR WATER RECORDS

CASING RECORD

Formation	Content	From	To	Size	Put In	Pulled Out
				8-5/8"	200'	None
					with 120 sacks bulk cement	

Describe in detail the manner in which the well was plugged, indicating where the mud fluid was placed and the method or methods used in introducing it into the hold. If cement or other plugs were used, state the character of same and depth placed, from _____ feet to _____ feet for each plug set.

Filled hole with heavy mud 3830' to 200'
Set plug at 200'
Cemented 200' to 170' with 16 sacks
Filled hole with heavy mud 170' to 26'
Set plug at 26' and cemented with 10 sacks to within 6' of top



(If additional description is necessary, use BACK of this sheet)

Correspondence regarding this well should be addressed to Bridgeport Oil Company, Inc.,
 Address 210 Schweiter Building - Wichita 2, Kansas.


STATE OF Kansas COUNTY OF Sedgwick, ss.
Frank Leach (employee of owner) or (owner or operator) of the above-described well,
 being first duly sworn on oath, says: That I have knowledge of the facts, statements, and matters herein contained and the log of the above-described well as filed and that the same are true and correct. So help me God.

(Signature) Frank Leach

Wichita, Kansas
 (Address)

SUBSCRIBED AND SWORN to before me this 22nd day of December

My commission expires February 4, 1946



12-24-43

15-06S-02441-00-00

BRIDGEPORT OIL COMPANY, INC.,
210 Schweiter Building,
Wichita 2, Kansas.

Well Log----Teall "A" #1
NW NE SW 25-9S-21W
Graham County, Kansas

Casing Record:
8-5/8" casing cemented @ 200'
with 120 sacks bulk cement

Elevation-----2279'
Date Started-----11-25-43
Date Completed---12-14-43

Rotary Tools-----0 to 3830'

LOG	
0	70 Sand & Shale
70	114 Sand
114	200 Blue Shale, Gumbo
200	590 Shale & Shells
590	1104 Shale & Shells
1104	1165 Sand
1165	1270 Shale & Shells
1270	1520 Shale & Sand
1520	1740 Shale & Shells & Sand
1740	1760 Shale & Shells
1760	1790 Anhydrite
1790	2150 Shale & Shells
2150	2325 Lime & Shale
2325	2375 Lime & Shells
2375	2460 Shale & Lime
2460	2565 Broken Lime
2565	2605 Lime
2605	2660 Shale & Lime
2660	2760 Broken Lime
2760	2868 Shale & Lime
2868	3019 Lime
3019	3310 Lime & Shale
3310	3355 Lime
3355	3475 Broken Lime
3475	3505 Shale & Lime
3505	3550 Broken Lime
3550	3660 Lime
3660	3705 Shale & Lime
3705	3775 Lime
3775	3799 Shale & Lime
3799	3812 Conglomerate
3812	3823 Lime & Shale
3823	3830 Arbuckle
3830	T. D.

FORMATION TOPS - DF	
Base Florence Flint	2550'
Base Wreford	2600'
Top Heebner	3467'
Top Toronto	3489'
Base Oread	3498'
Top Lansing	3507'
Base Kansas City	3730'
Top Conglomerate	3784'
Top Simpson	3806'
Top Arbuckle	3823'

Plugged and Abandoned 12-14-43

I, Frank Leach, do hereby
certify that the above Log is
correct to the best of my
knowledge and belief.

BRIDGEPORT OIL COMPANY, INC.

By: Frank Leach

FIL 25 9-2114
BOOK 102-28