

15-065-00946-00-00

STATE OF KANSAS
STATE CORPORATION COMMISSION

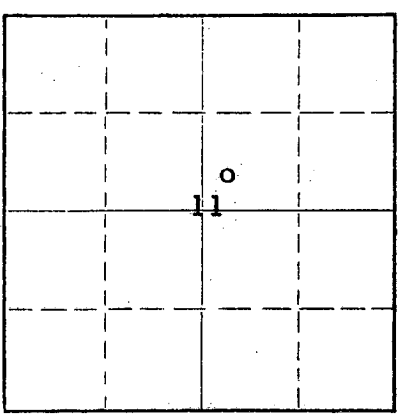
Give All Information Completely
Make Required Affidavit
Mail or Deliver Report to:
Conservation Division
State Corporation Commission
211 No. Broadway
Wichita, Kansas

WELL PLUGGING RECORD

Graham County. Sec. 11 Twp. 9S Rge. (E) 22(W)

Location as "NE/CNW/SW" or footage from lines SW SW NE
Lease Owner Musgrove Petroleum Corporation
Lease Name Van Loenen "A" Well No. 1
Office Address 801 Union Center - Wichita, Kansas
Character of Well (completed as Oil, Gas or Dry Hole) dry hole
Date well completed October 12 19 57
Application for plugging filed October 12 19 57
Application for plugging approved October 12 19 57
Plugging commenced October 12 19 57
Plugging completed October 12 19 57
Reason for abandonment of well or producing formation dry

NORTH



Locate well correctly on above Section Plat

If a producing well is abandoned, date of last production _____ 19____
Was permission obtained from the Conservation Division or its agents before plugging was commenced? yes

Name of Conservation Agent who supervised plugging of this well Eldon Petty
Producing formation _____ Depth to top _____ Bottom _____ Total Depth of Well 3880 Feet
Show depth and thickness of all water, oil and gas formations.


OIL, GAS OR WATER RECORDS

CASING RECORD

FORMATION	CONTENT	FROM	TO	SIZE	PUT IN	PULLED OUT
				8 5/8"	205'	none

Describe in detail the manner in which the well was plugged, indicating where the mud fluid was placed and the method or methods used in introducing it into the hole. If cement or other plugs were used, state the character of same and depth placed, from _____ feet to _____ feet for each plug set.

Plugged hole @ 700' with 20 sx cement.
2nd plug @ 190' with 20 sx. cement.
3rd plug @ 40' with 10 sx. cement.




Name of Plugging Contractor Burch Drilling Co., Inc.
Address 1011 Union Center - Wichita, Kansas

STATE OF Kansas, COUNTY OF Sedgwick, ss. 10-24-57
Earl M. Burch (employee of owner) or (~~owner or operator~~) of the above-described well, being first duly sworn on oath, says: That I have knowledge of the facts, statements, and matters herein contained and the log of the above-described well as filed and that the same are true and correct. So help me God.

(Signature) Earl M Burch

(Address) _____

SUBSCRIBED AND SWORN TO before me this 21st day of October, 1957.
My commission expires June 13, 1959.
Betty Spriggs Notary Public.



15-065-00946-00-00

DRILLERS LOG

Musgrove Petroleum Corporation
#1 Van Loenen "A" #1
SW SW NE 11-9-22W
Graham County, Kansas

Comm: 10-4-57
Comp: 10-12-57
8 5/8" @ 205' w/150 sk.
Elevation: 2247 DF
D & A

1160	Shale & Shells		
1720	Shale & Lime streaks		
1740	Shale, Shells	Anhydrite	1760
1795	Anhydrite	Heebner	3455
2065	Shale	Toronto	3480
2525	Shale & Lime streaks	Lansing	3494
3564	Shale & Lime	BKC	3700
3790	Lime	Arbuckle	3844
3840	Lime, Shale		
3880	Lime		
3880	RTD		

Tops:

State of Kansas, County Sedgwick, ss:

I, Earl M. Burch, president of the Burch Drilling Co., Inc., being first duly sworn on oath, state: That I have knowledge of the facts, statements and matters herein contained and that the same are true and correct.

Earl M. Burch

Subscribed and sworn to before me this 21st day of October, 1957.

Betty Spriggs
Notary Public

My commission expires:
June 13, 1959.

PLUGGING
FILE SEC 11 T 9 R 22W
BOOK PAGE 53 LINE 33