

15-065-20182-00-00


STATE OF KANSAS  
STATE CORPORATION COMMISSION

Form CP-4

WELL PLUGGING RECORD

Give All Information Completely  
Make Required Affidavit  
Mail or Deliver Report to:  
Conservation Division  
State Corporation Commission  
212 No. Market  
Wichita, Kansas

NORTH



Locate well correctly on above  
Section Plat

GRAHAM County. Sec. 11 Twp. 9s Rge. 22 (EXX) (W)  
Location as "NE/CNWxSWx" or footage from lines NE SW NE  
Lease Owner PETROLEUM, INC.,  
Lease Name VAN LOENEN Well No. 1  
Office Address R.R. #2, GREAT BEND, KANSAS  
Character of Well (completed as Oil, Gas or Dry Hole) DRY HOLE  
Date well completed Nov. 9 1968  
Application for plugging filed Nov. 9 1968  
Application for plugging approved Nov. 9 1968  
Plugging commenced Nov. 9 1968  
Plugging completed Nov. 9 1968  
Reason for abandonment of well or producing formation NO PRODUCIBLE ZONES

If a producing well is abandoned, date of last production NONE 19  
Was permission obtained from the Conservation Division or its agents before plugging was commenced? YES

Name of Conservation Agent who supervised plugging of this well W. L. NICHOLS  
Producing formation \_\_\_\_\_ Depth to top \_\_\_\_\_ Bottom \_\_\_\_\_ Total Depth of Well 3525 Feet  
Show depth and thickness of all water, oil and gas formations.

OIL, GAS OR WATER RECORDS

CASING RECORD

FORMATION	CONTENT	FROM	TO	SIZE	PUT IN	PULLED OUT
				8-5/8"	214	NONE

RECEIVED  
STATE CORPORATION COMMISSION  
NOV 21 1968  
CONSERVATION DIVISION  
Wichita, Kansas

Describe in detail the manner in which the well was plugged, indicating where the mud fluid was placed and the method or methods used in introducing it into the hole. If cement or other plugs were used, state the character of same and depth placed, from \_\_\_\_\_ feet to \_\_\_\_\_ feet for each plug set.

11-21-68

HEAVY MUD TO 1000', FOLLOWED BY 70 SACKS CEMENT. HEAVY MUD TO 210', FOLLOWED BY 20 SACKS CEMENT. HEAVY MUD TO 40', ROCK BRIDGE AND WOODEN PLUG FOLLOWED WITH 10 SACKS CEMENT TO BASE OF WELL CELLAR.


(If additional description is necessary, use BACK of this sheet)

Name of Plugging Contractor GARVEY DRILLING CO.  
Address R.R. #2, GREAT BEND, KANSAS

STATE OF KANSAS, COUNTY OF BARTON, ss.  
MONTE CHADD (employee of owner) or (owner or operator) of the above-described well, being first duly sworn on oath, says: That I have knowledge of the facts, statements, and matters herein contained and the log of the above-described well as filed and that the same are true and correct. So help me God. MONTE CHADD, DIST. PROD. SUPT.

(Signature) Monte Chadd  
R.R. #2, GREAT BEND, KANSAS  
(Address)

SUBSCRIBED AND SWORN to before me this 20 day of NOVEMBER, 19 68



Richard W. Dumble  
Notary Public.

19-065-20182-00-00

# WELL LOG

COMPANY Petroleum, Inc.

SEC. 11 T. 9S R. 22W.

FARM Van Loenen NO. 1

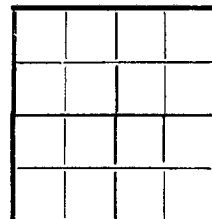
LOC. NE SW NE

TOTAL DEPTH 3525'

COUNTY Graham Co., Kansas

COMM. 11-4-68 COMP. 11-9-68

CONTRACTOR Garvey Drilling Company



CASING 8 5/8" @ 214' w/175' sx

ELEVATION 2274' KB

PRODUCTION D & A

FIGURES INDICATE BOTTOM OF FORMATIONS

- 40' Sand, Shells
- 1120' Shale & Shells
- 1160' Sand
- 1565' Shale & Sand
- 1794' Shale & Shells
- 1825' Anhydrite
- 2160' Shale
- 2265' Shale & Lime
- 2455' Shale
- 3525' Shale & Lime
- 3525' RTD

RECEIVED  
 STATE CORPORATION COMMISSION  
 NOV 21 1968  
 CONSERVATION DIVISION  
 Wichita, Kansas

11-21-68

State of Kansas }  
 County of Barton } ss

I, Eunice McEachern of Garvey Drilling Company

upon oath state the above and foregoing is a true and correct copy of the log of the Van Loenen #1 well.

Subscribed and sworn to before me this 15th day of November 19 68

My Commission Expires: May 28th, 1969

*Richard H. Dumbke*

NOTARY PUBLIC

