

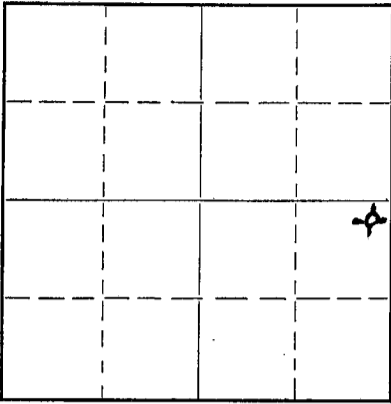
15-065-00169-00-00

STATE OF KANSAS
STATE CORPORATION COMMISSION

WELL PLUGGING RECORD

Give All Information Completely
Make Required Affidavit
Mail or Deliver Report to:
Conservation Division
State Corporation Commission
800 Bitting Building
Wichita, Kansas

NORTH



Locate well correctly on above
Section Plat

Graham County. Sec. 12 Twp. 9S. Rge. 22 (W)
Location as "NE/CNW $\frac{1}{4}$ SW $\frac{1}{4}$ " or footage from lines NE NE SE
Lease Owner M.B. Armer & Pickrell Drilling Company, Inc.
Lease Name Thyfault Well No. 1
Office Address 708 Petroleum Building Wichita, Kansas
Character of Well (completed as Oil, Gas or Dry Hole) Dry Hole
Date well completed 3/6 19 50
Application for plugging filed 3/6 19 50
Application for plugging approved 3/6 19 50
Plugging commenced 3/6 19 50
Plugging completed 3/7 19 50
Reason for abandonment of well or producing formation D & A

If a producing well is abandoned, date of last production 19
Was permission obtained from the Conservation Division or its agents before plugging was commenced? Yes

Name of Conservation Agent who supervised plugging of this well Eldon Petty
Producing formation Depth to top Bottom Total Depth of Well 3883 Feet
Show depth and thickness of all water, oil and gas formations.

OIL, GAS OR WATER RECORDS

CASING RECORD

Formation	Content	From	To	Size	Put In	Pulled Out
				8 5/8"	151	None.

Describe in detail the manner in which the well was plugged, indicating where the mud fluid was placed and the method or methods used in introducing it into the hole. If cement or other plugs were used, state the character of same and depth placed, from feet to feet for each plug set.

Filled hole with heavy mud from 3883' to 150'. Set bridge and dumped 15 sacks cement. Filled with mud to 35'. Set bridge and filled with 10 sacks cement to bottom of cellar.


(If additional description is necessary, use BACK of this sheet)

Correspondence regarding this well should be addressed to Pickrell Drilling Company, Inc.
Address 705 Fourth National Bank Bldg., Wichita 2, Kansas

STATE OF Kansas, COUNTY OF Sedgwick, ss.
C. W. Sebitts (employee of owner) of the above-described well,
being first duly sworn on oath, says: That I have knowledge of the facts, statements, and matters herein contained and the log of the above-described well as filed and that the same are true and correct. So help me God.


(Signature) [Signature]
705 Fourth National Bank Bldg., Wichita, Kans.
(Address)

SUBSCRIBED AND SWORN to before me this 10th day of March, 19 50
[Signature] Notary Public.



My commission expires January 28, 1953.

22-7377-8 4-49-10M



3-13-50

COMPANY: AMER DRILLING COMPANY, INC., Rotary Drilling Commenced: 2-25-59
PICKRELL DRILLING COMPANY, INC., Rotary Drilling Completed: 3-6-59
ET AL.

LOCATION: WYVADLE #1, NE 1/4 Sec 12-95-22W
Crawford County, Kansas

CONTRACTOR: PICKRELL DRILLING COMPANY, INC.
Wichita, Kansas

CASING RECORD: 151' (5 1/2") 8 5/8" surface casing set at 151' in a 12" hole,
cemented with 100 cc/cg cement.

Drilled 7 7/8" hole from 151' to 3683' T.D. No Oil String Run.

LOG

(Figures indicate better formation - measurements from top rotary bushing.)

Collar	5	Circulate for samples at	3513'
Shale	152	"	3551'
Shale & Shale	1115	"	3604'
Sand & Shale	1625	"	3775'
Shale	1760	"	3817'
Anhydrite	1750	"	3848'
Shale & Shale	2030	"	3853'
Shale	2310		
Shale & Shale	2540		
Shale & Linc	2730	Block test at 1000' - 0 off.	
Linc	3115	" " " 1900' - 0 off.	
Linc & Shale	3351	" " " 3000' - 0 off.	
Linc	3477	Flow at 3683' O.K.	
Shale & Linc	3583		
Linc	3680	Filled hole with heavy mud from	
Linc & Shale	3760	3683' to 150'. Set bridge and	
Linc	3801	dumped 15 sacks cement. Filled	
Linc & Shale	3831	with mud to 35', set bridge and	
Linc	3883 Rotary T.D.	filled with 10 sacks cement to	
		bottom of collar.	

The undersigned, C. U. Bobbin, Secretary of PICKRELL DRILLING COMPANY, INC., hereby certifies in behalf of said corporation, that the above log is a true and correct log of the formation encountered in drilling the above well as reflected by the Daily Drilling Reports.

PICKRELL DRILLING COMPANY, INC.
By [Signature]
Secretary

STATE OF KANSAS)
) SS
COUNTY OF SEDGWICK)

BE IT REMEMBERED that on this 10th day of March, 1959, before me, the undersigned, a Notary Public, duly commissioned, in and for the county and state aforesaid, came C. U. Bobbin, Secretary of Pickrell Drilling Company, Inc., a corporation of the State of Kansas, personally known to me to be such officer, and to be the same person who executed as such officer the foregoing instrument of writing in behalf of said corporation, and he duly acknowledged the execution of the same for himself and for said corporation.

IN WITNESS WHEREOF, I have hereunto set my hand and official seal on the day and year last above written.



Ethel Bemmesman
Notary Public

PLUGGING
HIT SEC 12 T 9 R 22
FOOT PAGE 14 LINE 10

My commission expires January 20, 1963

373-50