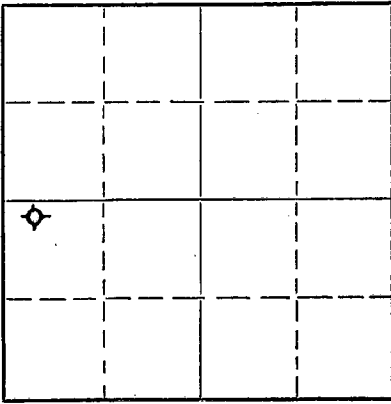


Give All Information Completely  
Make Required Affidavit  
Mail or Deliver Report to:  
Conservation Division  
State Corporation Commission  
800 Bitting Building  
Wichita, Kansas

WELL PLUGGING RECORD

NORTH



Locate well correctly on above Section Plat

Graham County. Sec. 12 Twp. 9 Rge. 22W X E W (W)  
Location as "NE/CNW%SW%" or footage from lines NW NW SW  
Lease Owner Musgrove Petroleum Corporation  
Lease Name Bundy Well No. 1  
Office Address 518 Petroleum Bldg., Wichita, Kansas  
Character of Well (completed as Oil, Gas or Dry Hole) Dry Hole  
Date well completed November 21 1953  
Application for plugging filed 11-21 1953  
Application for plugging approved 11-21 1953  
Plugging commenced 11-21 1953  
Plugging completed 11-21 1953  
Reason for abandonment of well or producing formation Too low structurally

If a producing well is abandoned, date of last production -- 19---  
Was permission obtained from the Conservation Division or its agents before plugging was commenced? Yes

Name of Conservation Agent who supervised plugging of this well Eldon Petty, Hays, Kansas  
Producing formation -- Depth to top --- Bottom --- Total Depth of Well --- Feet  
Show depth and thickness of all water, oil and gas formations.

OIL, GAS OR WATER RECORDS

CASING RECORD

FORMATION	CONTENT	FROM	TO	SIZE	PUT IN	PULLED OUT
				8-5/8	165.44	

Describe in detail the manner in which the well was plugged, indicating where the mud fluid was placed and the method or methods used in introducing it into the hole. If cement or other plugs were used, state the character of same and depth placed, from --- feet to --- feet for each plug set.

Filled hole with mud to 160'; set solid plug; 1/2 sack hulls, 15 sacks cement. Filled hole with mud to 40'; set plug then filled to top with 10 sacks cement, 1/2 sack hulls.

(If additional description is necessary, use BACK of this sheet)


Name of Plugging Contractor C-G DRILLING CO.  
Address 544 Petroleum Building, Wichita, Kansas

STATE OF KANSAS, COUNTY OF SEDGWICK, ss.  
Vicky Jacobs (employee of owner) or ~~(owner)~~ of the above-described well, being first duly sworn on oath, says: That I have knowledge of the facts, statements, and matters herein contained and the log of the above-described well as filed and that the same are true and correct. So help me God.

(Signature) Vicky Jacobs Office Manager  
544 Petroleum Building, Wichita, Kansas (Address)

SUBSCRIBED AND SWORN to before me this 25th day of November, 1953

Richard Donaldson  
STATE CO. Notary Public.



**PLUGGING**  
FILE SEC 12 T 9 R 2200  
BOOK PAGE 146 LINE 10

11-27-53

15-065-00370-00-00

CONTRACTOR'S WELL LOG

OPERATOR C-G Drilling Co. FARM NAME Bundy #1  
LOCATION NW NW SW, Sec. 12-9-22W  
POOL NAME \_\_\_\_\_ COUNTY Graham STATE Kansas  
COMMENCEMENT DATE November 12, 1953 COMPLETION DATE November 21, 1953

LOG OF WELL

Elevation:  
All measurements from the top of rotary bushing.

FROM	TO	FORMATION	DEVIATION FROM VERTICAL	REMARKS:
0	165	Shale-Sand		
165	1300	Shale-Sand		
1300	1525	Sand	0° - 1500	
1525	1540	Red Bed		
1540	1785	Red Bed		
1785	1828	Anhydrite		
1828	2060	Shale	0° - 2000	
2060	2320	Lime-Shale		
2320	2520	Lime-Shale	0° - 2500	
2520	2670	Shale-Lime		
2670	2870	Lime-Shale		
2870	3010	Lime-Shale	0° - 3000	
3010	3140	Lime-shale		
3140	3245	Lime-Shale		
3245	3315	Lime-Shale		
3315	3445	Lime-Shale		
3445	3535	Lime-Shale	0° - 3500	
3535	3580	Lime		
3580	3645	Lime		
3645	3710	Lime-Shale		
3710	3768	Lime-Shale		
3768	3820	Lime-Shale		
3820	3865	Lime-Shale		
3865	3900	Lime-Shale		
3900	3945	Lime-Shale		

CASING LEFT IN HOLE AFTER COMPLETION

Ran 165.44' (8 jts) 8-5/8" Surface Casing.

STATE OF KANSAS, COUNTY OF SEDGWICK ) ss.

The undersigned certifies that to the best of her knowledge and belief, the above facts are true and correct.


C-G DRILLING CO.

By Wicky Jacobs  
Office Manager

Subscribed and sworn to before me this 25th day of November, 1953.

My commission expires: June 17, 1957

Barbara Donaldson  
Notary Public



STATE OF KANSAS 11-27-53

**PLUGGING**  
FILE SEC. 12-9-22W  
BOOK PAGE 145 LINE 10