

15-065-00906-00-00


STATE OF KANSAS
STATE CORPORATION COMMISSION

WELL PLUGGING RECORD

Give All Information Completely
Make Required Affidavit
Mail or Deliver Report to:
Conservation Division
State Corporation Commission
211 No. Broadway
Wichita, Kansas

Graham County, Sec. 12, Twp. 9S, Rge. (E) 22(W)

Location as "NE/CNW%SW%" or footage from lines NW NW NW
Lease Owner Thunderbird Drilling, Inc.
Lease Name Bundy Well No. 1
Office Address 712 Union Center Wichita, Kansas
Character of Well (completed as Oil, Gas or Dry Hole) Dry Hole
Date well completed August 1, 19 56
Application for plugging filed August 1, 19 56
Application for plugging approved August 1, 19 56
Plugging commenced August 1, 19 56
Plugging completed August 1, 19 56
Reason for abandonment of well or producing formation Dry Hole



Locate well correctly on above Section Plat

If a producing well is abandoned, date of last production 19
Was permission obtained from the Conservation Division or its agents before plugging was commenced? Yes

Name of Conservation Agent who supervised plugging of this well Mr. Eldon Petty
Producing formation _____ Depth to top _____ Bottom _____ Total Depth of Well 3904 Feet
Show depth and thickness of all water, oil and gas formations.


OIL, GAS OR WATER RECORDS

CASING RECORD

FORMATION	CONTENT	FROM	TO	SIZE	PUT IN	PULLED OUT
		0	218'	8 5/8"		

Describe in detail the manner in which the well was plugged, indicating where the mud fluid was placed and the method or methods used in introducing it into the hole. If cement or other plugs were used, state the character of same and depth placed, from _____ feet to _____ feet for each plug set.

Filled hole with heavy mud to 210 feet, set plug at 210 feet.
Poured 15 sacks cement and 1/2 sack Hulls through drillpipe.
Mud to 40 feet, set plug. Poured 1/2 sack Hulls and 10 sacks
cement on top of plug.




Name of Plugging Contractor Thunderbird Drilling, Inc. 8-4-56
Address 712 Union Center, Wichita, Kansas

STATE OF KANSAS, COUNTY OF SEDGWICK, ss.
J. W. Owen (employee of owner) or (owner or operator) of the above-described well, being first duly sworn on oath, says: That I have knowledge of the facts, statements, and matters herein contained and the log of the above-described well as filed and that the same are true and correct. So help me God.

(Signature) *J. W. Owen*
712 Union Center, Wichita, Kansas
(Address)

SUBSCRIBED AND SWORN to before me this 3rd day of August, 19 56
My commission expires August 25, 1956



Leta Helm
Leta Helm Notary Public.

PLUGGING
FILE SEC 12 T 9 R 22w
BOOK PAGE 87 LINE 7

#1 BUNDY

LOCATION: NW NW NW - Sec. 12,
Twp. 9.S, Rge. 22.W,
Graham County, Kansas

CONTRACTOR: Thunderbird Drilling, Inc.
712 Union Center
Wichita, Kansas

SURFACE CASING: 8 5/8" set at 218' w/ 135 sacks
cement, 1% gē1, and 2 sacks Calcium
Chloride.

OIL STRING: None

ELEVATION: 2271' K. B.
2268' D. F.
2266' G. L.

COMMENCED: July 23, 1956

COMPLETED: August 1, 1956

WELL LOG

0	-	40	Surface Clay
40	-	85	Sand and Gravel
85	-	1050	Shale
1050	-	1775	Shale and Shells
1775	-	1805	Anhydrite
1805	-	2210	Shale and Shells
2210	-	2875	Shale and Lime
2875	-	2900	Shale and Shells
2900	-	3455	Shale and Lime
3455	-	3806	Lime
3806	-	3875	Shale and Lime
3875	-	3904	Lime
3904			Rotary Total Depth


2271
2268
2266

The undersigned, J. W. Owen, an officer of Thunderbird Drilling, Inc., hereby certifies that the above is a true and correct log of the formations encountered in the drilling of the #1 Bundy as shown in the daily drilling reports.

THUNDERBIRD DRILLING, INC.

J. W. Owen
J. W. Owen, Sec.-Treas.

Subscribed and sworn to before me
this 3rd day of August, 1956.



Beta Helm
Beta Helm - Notary Public

My commission expires August 25, 1956.

RECEIVED
STATE COMMISSION
AUG 4 1956
8-4-56

PLUGGING
FILE SEC 12 T 9 R 22W
BOOK PAGE 87 LINE 7