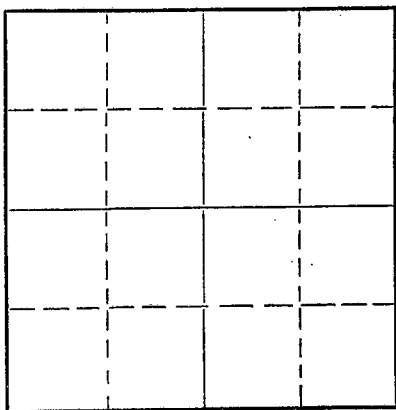


15-065-02275-00-00

WELL PLUGGING RECORD

Give All Information Completely
Make Required Affidavit
Mail or Deliver Report to:
Conservation Division
State Corporation Commission
800 Bitting Building
Wichita, Kansas

NORTH



Locate well correctly on above
Section Plat

Graham County. Sec. 12 Twp. 9 Rge. (E) 22 (W)
Location as "NE/CNW/SW" or footage from lines. SE SE SE/4
Lease Owner. M. B. Armer
Lease Name. Thyfault Well No. 2
Office Address 710 Petroleum Bldg., Wichita, Kansas
Character of Well (completed as Oil, Gas or Dry Hole) Dry
Date well completed Feb. 2, 19 54
Application for plugging filed Feb. 2, 19 54
Application for plugging approved Feb. 2, 19 54
Plugging commenced Feb. 2, 19 54
Plugging completed Feb. 2, 19 54
Reason for abandonment of well or producing formation Dry

If a producing well is abandoned, date of last production 19
Was permission obtained from the Conservation Division or its agents before plugging was commenced? Yes

Name of Conservation Agent who supervised plugging of this well Eldon Petty
Producing formation Depth to top Bottom Total Depth of Well 3843 Feet
Show depth and thickness of all water, oil and gas formations.

OIL, GAS OR WATER RECORDS

CASING RECORD

FORMATION	CONTENT	FROM	TO	SIZE	PUT IN	PULLED OUT
				8 5/8"	158'	None

Describe in detail the manner in which the well was plugged, indicating where the mud fluid was placed and the method or methods used in introducing it into the hole. If cement or other plugs were used, state the character of same and depth placed, from feet to feet for each plug set.

Filled hole with heavy rotary mud to 150 ft.
set plug and ran 20 sacks cement through drill
pipe. Mudded hole to 40 ft., set plug and 10
sacks cement at the surface.

2-12-54

(If additional description is necessary, use BACK of this sheet)

Name of Plugging Contractor H-30, Inc.
Address 710 Petroleum Bldg., Wichita, Kansas

STATE OF KANSAS, COUNTY OF SEDGWICK, ss.
L. C. Sponenberg (employee of owner) or (owner/operator) of the above-described well, being first duly sworn on oath, says: That I have knowledge of the facts, statements, and matters herein contained and the log of the above-described well as filed and that the same are true and correct. So help me God.

(Signature) *L. C. Sponenberg*

(Address)


SUBSCRIBED AND SWORN to before me this 10 day of February 19 54

My commission expires February 13, 1956.

W. C. Lacey
Notary Public.

24-7368-5 3-53-20M

PLUGGING
FILE SEC 12 T 9 R 22W
BOOK PAGE 12 LINE 24



KANSAS GEOLOGICAL SOCIETY
 KANSAS WELL LOG BUREAU - KANSAS WELL SAMPLE BUREAU
 KANSAS GEOLOGICAL SOCIETY BUILDING
 508 EAST MURDOCK - WICHITA, KANSAS

15-065-02275-00-00

COMPANY M. B. Armer

SEC. 12 T. 9 R. 22W

LOC. SE SE SE

FARM Thufault

NO. 2

TOTAL DEPTH 3843

COUNTY Graham

COMM. 1/19/54

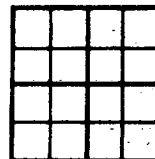
COMP. 2/2/54

KANSAS

SHOT OR TREATED

CONTRACTOR H-30, Inc.

ISSUED



CASING

20	10	
15	8	158'
12	6	
13	5	

ELEVATION 2283 K.B.

PRODUCTION D & A

FIGURES INDICATE BOTTOM OF FORMATIONS

Surface Sand	75
Shale & Sand	340
Shale	835
Red Bed & Shale	975
Shale	1140
Sand	1185
Shale	1246
Shale & Red Bed	1485
Anhydrite	1560
Shale & Shells	1760
Shale & Lime	1840
Shale & Lime - Broken	1950
Shale, Lime & Salt w/ Streaks of Iron	2105
Shale & Lime - Broken	2230
Shale & Lime	3070
Shale & Lime - Broken	3150
Shale & Lime	3397
Lime	3531
Lime & Shale	3568
Lime & Shale - Streaked	3602
Lime	3609
Lime & Chert	3643
Lime & Shale - Broken	3681
Lime	3715
Lime & Shale	3829
Lime	3843

FORMATION TOPS (K.B. Meas.)

HEEBNER	3463
TORONTO	3487
LANSING	3503
BASE KANSAS CITY	3707
ARBUCKLE	3823

I hereby certify that this is a true and correct log of the above described well as shown by the drilling reports.

H-30, INC.

By *[Signature]*

STATE OF KANSAS
 COUNTY OF SEDGWICK
 SS:

Subscribed and sworn to before me, a notary public, in and for said County and State this 11th day of February, 1954.

[Signature]
 Notary Public

My Commission expires February 13, 1956.

PLUGGING
 FILE SEC 12 T 9 R 22W
 BOOK PAGE 12 LINE 24