


15-065-03373-00-00

Give All Information Completely
Make Required Affidavit
Mail or Deliver Report to:
Conservation Division
State Corporation Commission
800 Bitting Building
Wichita, Kansas

WELL PLUGGING RECORD

NORTH



Locate well correctly on above
Section Plat

Graham County. Sec. 12 Twp. 9S Rge. 22 (E) (W)
Location as "NE/CNW/SW" or footage from lines NE NE NE
Lease Owner National Cooperative Refinery Association
Lease Name Hedge Well No. 1
Office Address 305 Rule Building, Wichita, Kansas
Character of Well (completed as Oil, Gas or Dry Hole) Dry Hole
Date well completed October 7, 1955
Application for plugging filed October 12, 1955
Application for plugging approved October 12, 1955
Plugging commenced October 7, 1955
Plugging completed October 7, 1955
Reason for abandonment of well or producing formation Dry Hole

If a producing well is abandoned, date of last production 19
Was permission obtained from the Conservation Division or its agents before plugging was commenced? Yes

Name of Conservation Agent who supervised plugging of this well Eldon Petty
Producing formation _____ Depth to top _____ Bottom _____ Total Depth of Well 3850 Feet
Show depth and thickness of all water, oil and gas formations.

OIL, GAS OR WATER RECORDS

CASING RECORD

FORMATION	CONTENT	FROM	TO	SIZE	PUT IN	PULLED OUT
				8 5/8	229'	None

Describe in detail the manner in which the well was plugged, indicating where the mud fluid was placed and the method or methods used in introducing it into the hole. If cement or other plugs were used, state the character of same and depth placed, from _____ feet to _____ feet for each plug set.

Mudded hole to 215', set plug plus 1 sack hulls plus 15 sacks cement. Mudded hole to 35', set plug plus 1/2 sack hulls plus 10 sacks cement on up to base of cellar.

(If additional description is necessary, use BACK of this sheet)


Name of Plugging Contractor M. B. Armer
Address 710 Petroleum Building, Wichita, Kansas

STATE OF Kansas, COUNTY OF Sedgwick, ss.
C. R. Sears (employee of owner) or (owner/operator) of the above-described well, being first duly sworn on oath, says: That I have knowledge of the facts, statements, and matters herein contained and the log of the above-described well as filed and that the same are true and correct. So help me God.

(Signature) C. R. Sears (C. R. Sears)
305 Rule Building, Wichita, Kansas
(Address)

SUBSCRIBED AND SWORN TO before me this 13th day of October, 1955

My commission expires June 30, 1958



Orville May Notary Public

PLUGGING
FILE SEC 12 T 9 R 22
BOOK PAGE 2 LINE 12

OCT 13 1955
CONSERVATION DIVISION
104455

KANSAS GEOLOGICAL SOCIETY
 KANSAS WELL LOG BUREAU - KANSAS WELL SAMPLE BUREAU
 KANSAS GEOLOGICAL SOCIETY BUILDING
 508 EAST MURDOCK, - WICHITA, KANSAS

15-065-03373-00-00

COMPANY National Cooperative Refinery Association

SEC. 12 T. 9S R22W

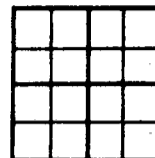
LOC. NE 1/4 1/4

FARM Hedge

NO. 1

COUNTY Graham

KANSAS



TOTAL DEPTH 3850'

COMM. 9/20/55

COMP. 10/7/55

SHOT OR TREATED

CONTRACTOR H-30, Inc.

ISSUED

CASING

20	10	
15	8	229'
12	6	
13	5	

ELEVATION 2245 KB

PRODUCTION D & A

FIGURES INDICATE BOTTOM OF FORMATIONS

Surface Clay, Sand & Gravel	85
Shale	255
Shale, Shells & Sand	1280
Sand	1495
Shale & Shells	1750
Anhydrite	1795
Shale, Shells & Red Bed	2155
Shale & Lime	2177
Shale & Lime Shells	2295
Shale, Lime Shells & Salt	2380
Shale & Lime	3190
Lime	3695
Lime, Shale & Chert	3777
Lime	3800
Lime & Shale	3820
Shale, Lime & Chert	3838
Lime & Chert	3850

FORMATION TOPS:

HEBNER	3431
TORONTO	3453
LANSING	3470
BASE KAN AS CITY	3685
MARMATON	3703
ARBUCKLE	3822

I hereby certify that this is a true and correct log of the above described well as shown by the drilling reports.

H-30, Inc.

By *[Signature]*

STATE OF KANSAS

COUNTY OF SEDGWICK

Subscribed and sworn to before me, a notary public, in and for said County and State this 10th day of October, 1955.

[Signature]
 Notary Public

My Commission expires February 13, 1956.

PLUGGING
 PLK SEC 12 T 9 R 22W
 BOOK PAGE 8 LINE 12

STATE

10-14-55