

15-065-00038-00-00
WELL PLUGGING RECORD


STATE OF KANSAS
STATE CORPORATION COMMISSION

Give All Information Completely
Make Required Affidavit
Mail or Deliver Report to:
Conservation Division
State Corporation Commission
800 Bitting Building
Wichita, Kansas

OR
FORMATION PLUGGING RECORD

Strike out upper line
when reporting plugging
off formations.

Graham County. Sec. 27 Twp. 9 Rge. (E) 21 (W)
Location as "NE 1/4 NW 1/4 SW 1/4" or footage from lines. NW 1/4 NW 1/4 NW 1/4
Lease Owner. Derby Oil Company
Lease Name. Miller C.L. Well No. 1
Office Address. Wichita, Kansas.
Character of Well (completed as Oil, Gas or Dry Hole) Dry Hole
Date well completed. February 16 1946
Application for plugging filed. April 16 1947
Application for plugging approved. April 17 1947
Plugging commenced. May 15 1947
Plugging completed. May 26 1947
Reason for abandonment of well or producing formation.



Locate well correctly on above
Section Flat

If a producing well is abandoned, date of last production. 19
Was permission obtained from the Conservation Division or its agents before plugging was commenced? Yes

Name of Conservation Agent who supervised plugging of this well. C.D. Stough
Producing formation. Depth to top. Bottom. Total Depth of Well. 3843 Feet
Show depth and thickness of all water, oil and gas formations.

OIL, GAS OR WATER RECORDS CASING RECORD

Formation	Content	From	To	Size	Put In	Pulled Out
				10 1/2 "	294' 10"	None
				5 1/2 "	3833'	3195'

Describe in detail the manner in which the well was plugged, indicating where the mud fluid was placed and the method or methods used in introducing it into the hold. If cement or other plugs were used, state the character of same and depth placed, from.....feet to.....feet for each plug set.


3843' To 3811' 4 Sacks Cement
3811' To 280' Heavy Mud
280' To 235' 15 Sacks M. Cement
235' To 10' Heavy Mud
10' To 6' ~~Earth~~ 5 Sacks Cement
6' To Surface Earth

(If additional description is necessary, use BACK of this sheet)

Correspondence regarding this well should be addressed to. The Derby Oil Company
Address. Wichita, Kansas.

STATE OF Kansas, COUNTY OF Sedgwick, ss.
S.E. Banks (employee of owner) or (owner or operator) of the above-described well,
being first duly sworn on oath, says: That I have knowledge of the facts, statements, and matters herein contained and the log of the above-described well as filed and that the same are true and correct. So help me God.

(Signature) S.E. Banks 6-27-47



SUBSCRIBED AND SWORN to before me this 26th day of June

My commission expires July 8th, 1950



21-543-s 8-45-6M
PLUGGING
FILE SEC 27 T 9 R 21W
BOOK PAGE 106 LINE 25

THE DERBY OIL COMPANY
& GLENN W. PEEL

15-065-00038-00-00

Record of Well No. 1

Farm: Miller

Location: NW/c

Sec. 27 Twp. 9 Rge. 21W

Contractor: Glenn W. Peel

County: Graham

Drilling Commenced: 1-3-46

State: Kansas

Elevation: 2292'


Drilling Completed: 2-16-46

CASING RECORD:

10 $\frac{1}{2}$ " set @ 394' 10" w/175 sx. bulk cement by Halliburton - 11" hole

5 $\frac{1}{2}$ " OD set @ 3833' E.W. 14# w/100 sx. bulk cement by Halliburton - 9" hole

Formation	Bottom	Formation	Bottom
Shale & Shells	0- 298		
Shale	1090	<u>GEOLOGICAL SURVEY</u>	
Shale	1244		
Sand & Shale	1485	Tops:	
Shale & Shells	1585	Anhydrite	1715'
Shale	1750	Lansing	3494'
Anhydrite	1795	BKC	3740'
Shale & Shells	2480	Arbuckle	3830'
Shale & Lime	2585		
Lime	2615	Total Depth	3843'
Broken Lime & Shale	2640		
Lime	2675	DST Packer @ 3833' open 30 min.. rec. 6' mud	
Shale & Lime	2805	no wtr. ; DP DD 3838' no show Perf. 36/3832-38	
Shale & Broken Lime	2865	no show; 500A 1400# Pressure for 3 $\frac{1}{2}$ hours.	
Broken Lime	2920	Would not take; DD 3841' no show oil or wtr.	
Shale & Shells	3115	DD 3843' TD HFW. Dumped 4 sacks cement on	
Shale & Lime	3175	bottom to hold for SWD.	
Shale	3190		
Broken Lime	3250		
Shale & Broken Lime	3340		
Lime & Shale	3470		
Lime	3720		
Lime & Shale	3772		
Lime	3843		



4-17-47

PLUGGING
FILE SEC 27 T 9 R 21W
BOOK PAGE 106 LINE 25